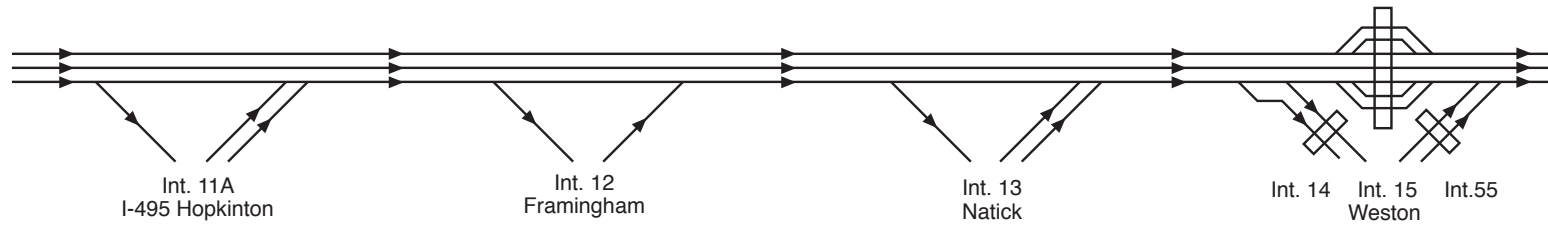


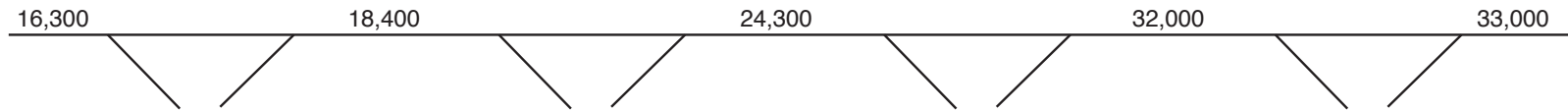
**I-90/Massachusetts Turnpike
Between I-495, Hopkinton, and Route 1A, East Boston**

I-90/Mass Turnpike Eastbound: I-495, Hopkinton, to I-95/Route 128, Weston AWDT Traffic Flow Diagrams: 1977, 1987, 1997, and 2010

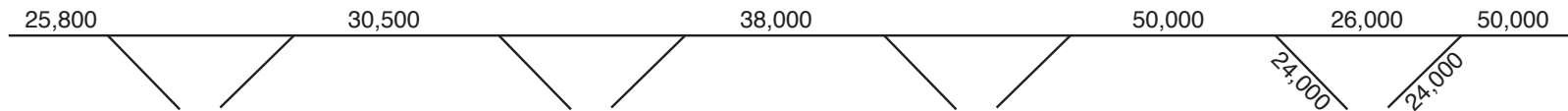
Route/Lane Schematic



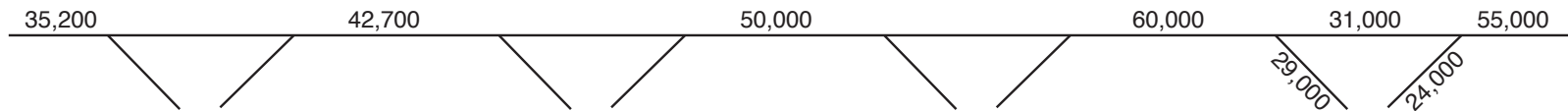
1977 AWDT




1987 AWDT



1997 AWDT

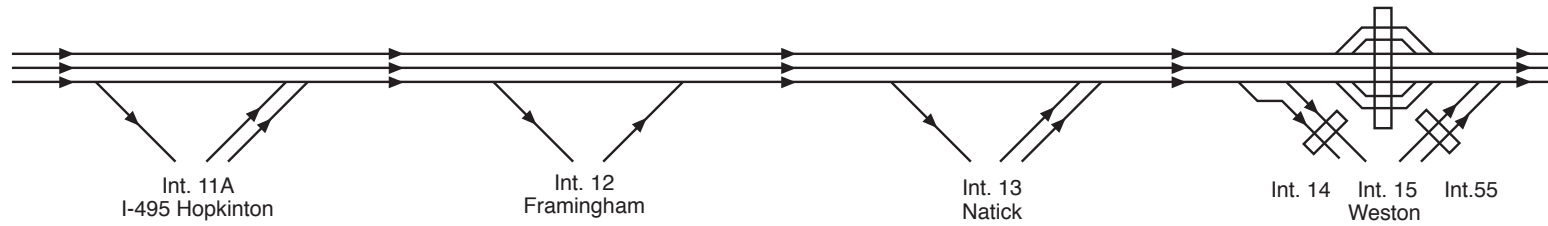


2010 AWDT




I-90/Mass Turnpike Eastbound: I-495, Hopkinton, to I-95/Route 128, Weston AM Peak Period Traffic Flow Diagrams: 2010


Route/Lane Schematic




6-7 AM




7-8 AM



8-9 AM

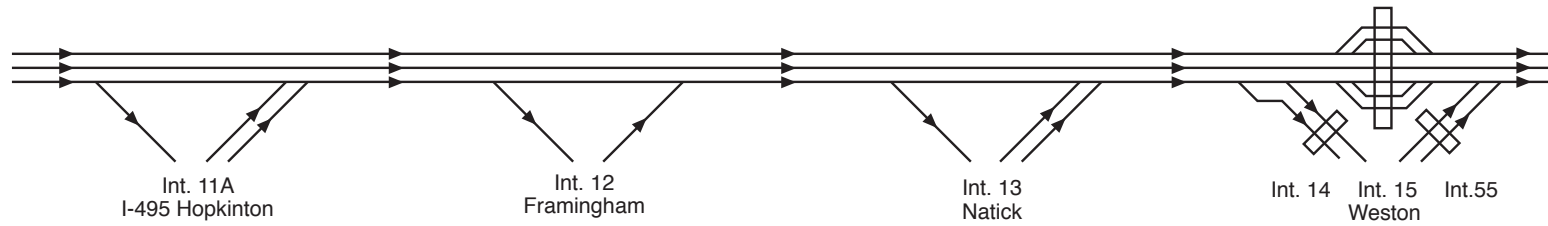


9-10 AM



I-90/Mass Turnpike Eastbound: I-495, Hopkinton, to I-95/Route 128, Weston PM Peak Period Traffic Flow Diagrams: 2010


Route/Lane Schematic




3-4 PM




4-5 PM



5-6 PM

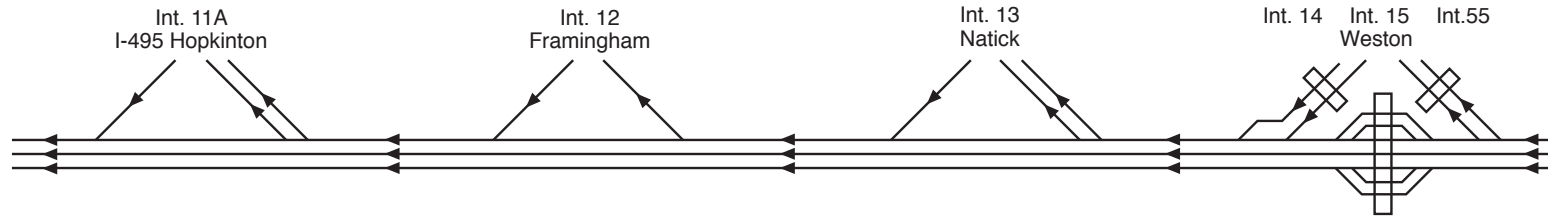


6-7 PM

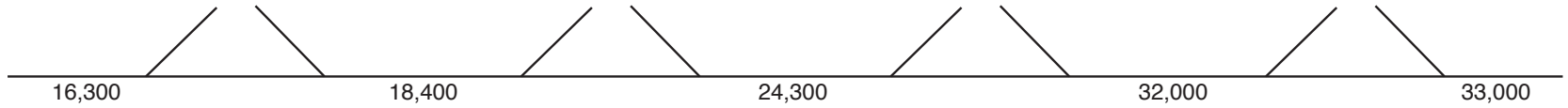


**I-90/Mass Turnpike Westbound: I-95/Route 128, Weston, to I-495, Hopkinton
AWDT Traffic Flow Diagrams: 1977, 1987, 1997, and 2010**


Route/Lane Schematic




1977 AWDT




1987 AWDT



1997 AWDT



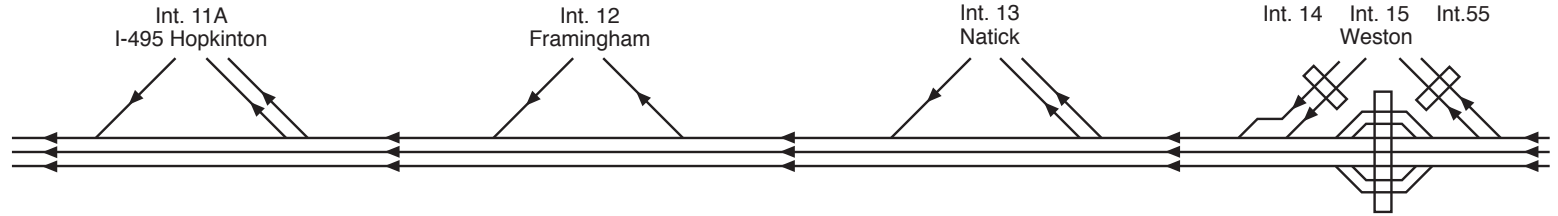
2010 AWDT



**I-90/Mass Turnpike Westbound: I-95/Route 128, Weston, to I-495, Hopkinton
AM Peak Period Traffic Flow Diagrams: 2010**

02/11

Route/Lane Schematic



6-7 AM



7-8 AM



8-9 AM

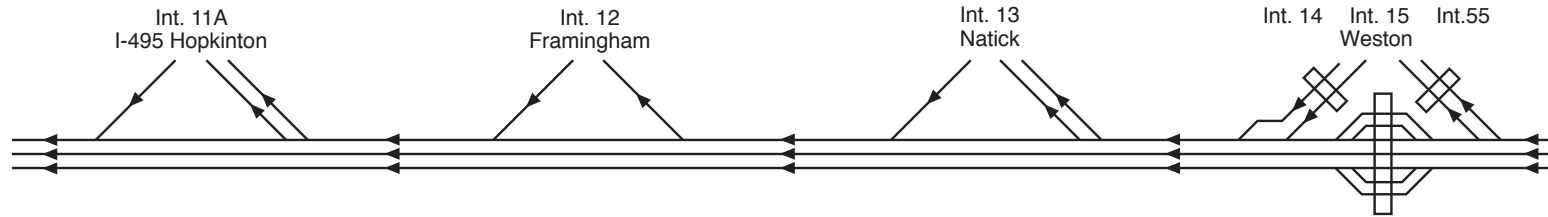


9-10 AM



I-90/Mass Turnpike Westbound: I-95/Route 128, Weston, to I-495, Hopkinton PM Peak Period Traffic Flow Diagrams: 2010

Route/Lane Schematic




3-4 PM



4-5 PM



5-6 PM

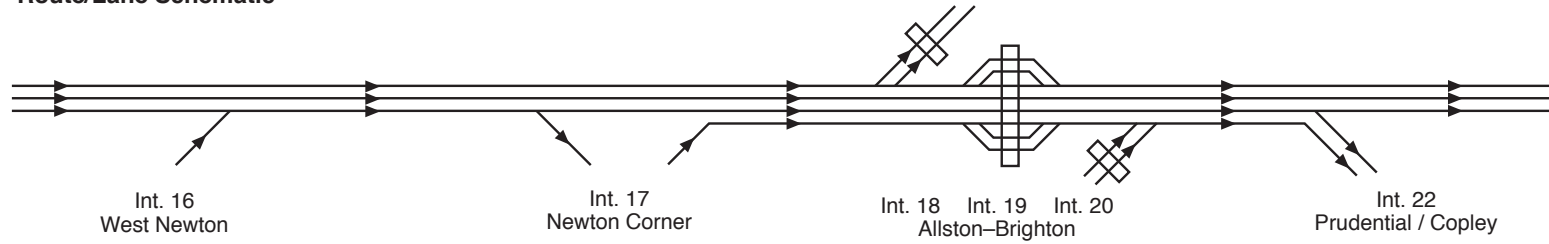


6-7 PM

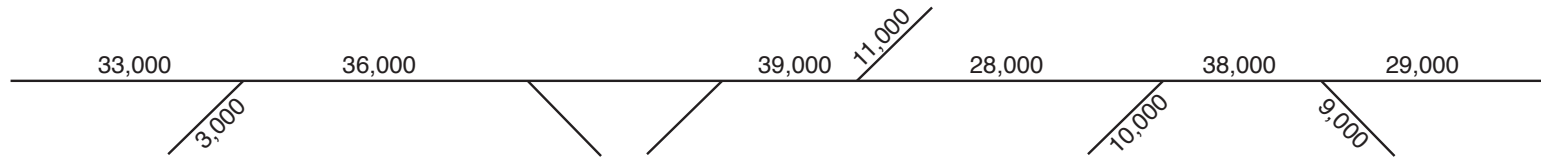


I-90 Mass Turnpike Extension Eastbound: East of I-95/Route 128, Weston, to West of I-93, Boston AWDT Traffic Flow Diagrams: 1977, 1987, 1997, and 2010

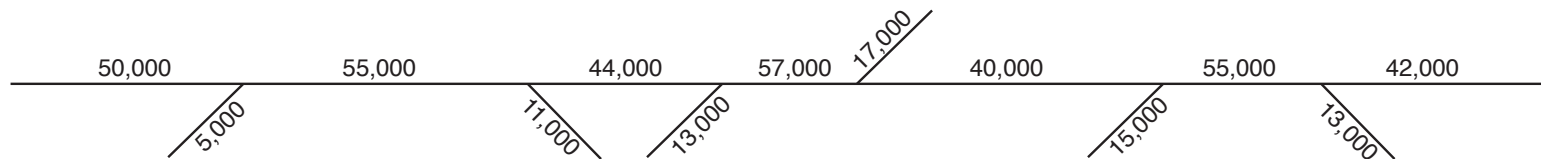
Route/Lane Schematic



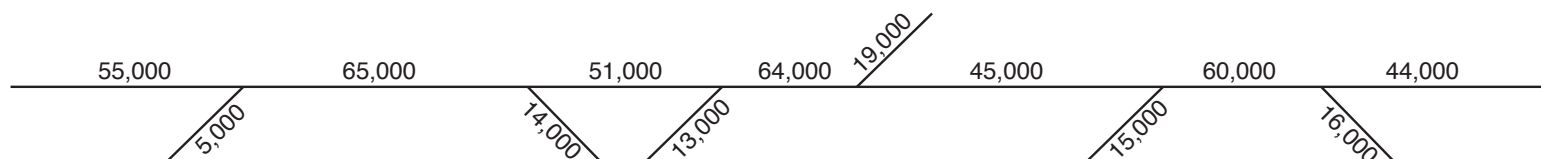
1977 AWDT



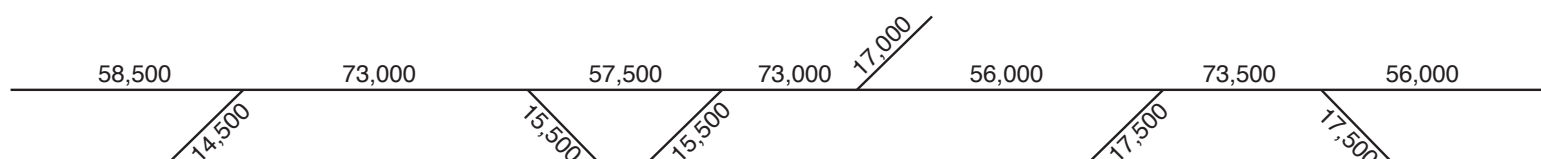
1987 AWDT



1997 AWDT

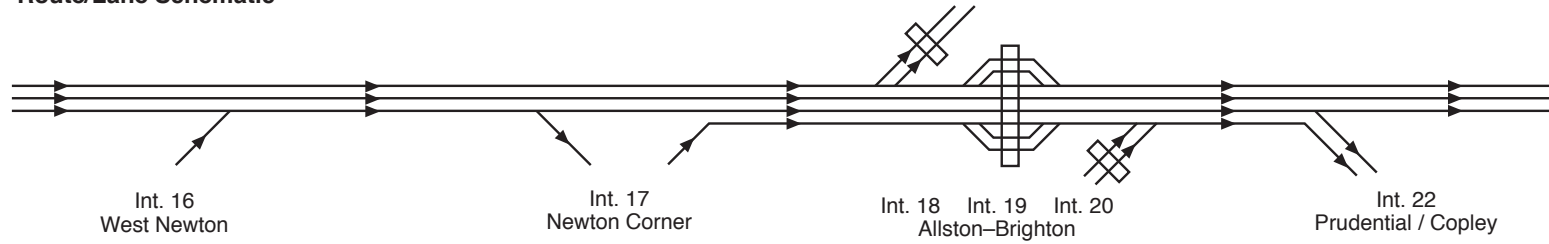


2010 AWDT

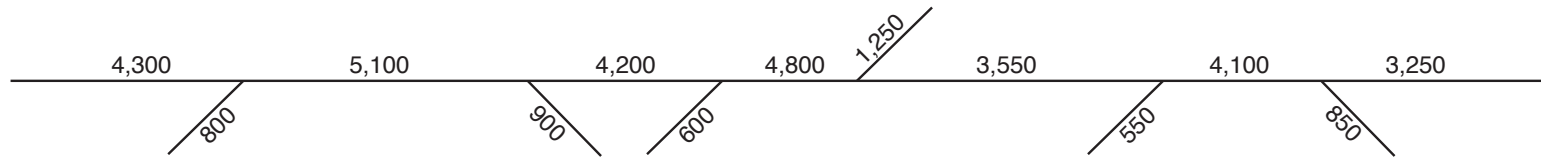


I-90 Mass Turnpike Extension Eastbound: East of I-95/Route 128, Weston, to West of I-93, Boston AM Peak Period Traffic Flow Diagrams: 2010

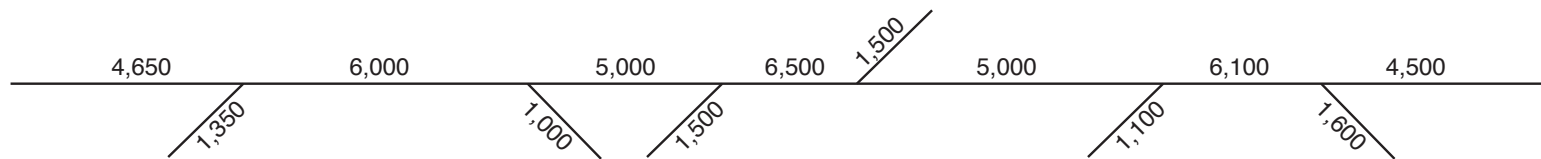
Route/Lane Schematic



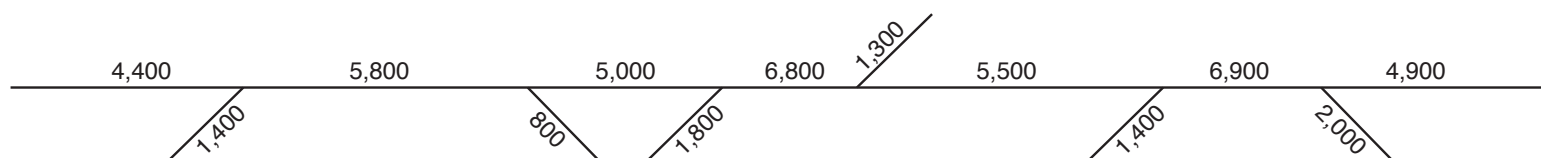
6-7 AM



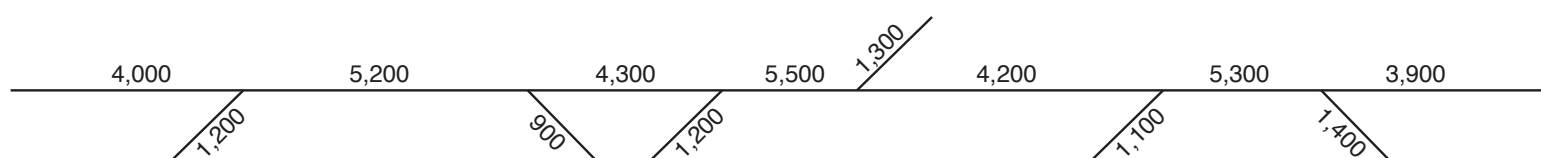
7-8 AM



8-9 AM

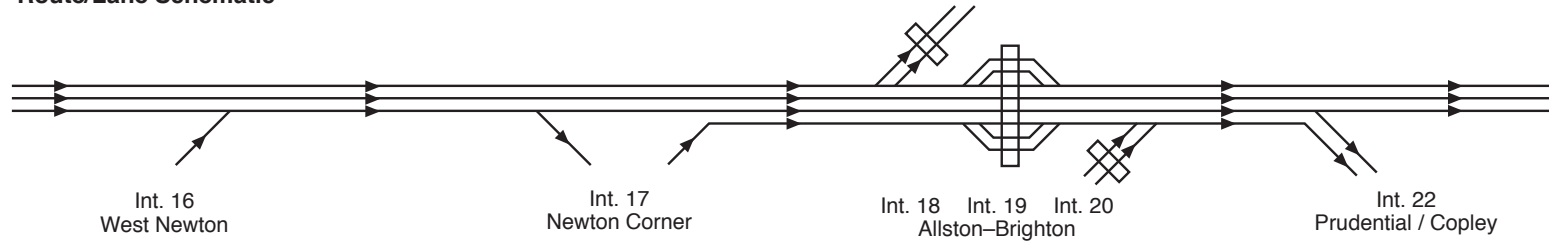


9-10 AM

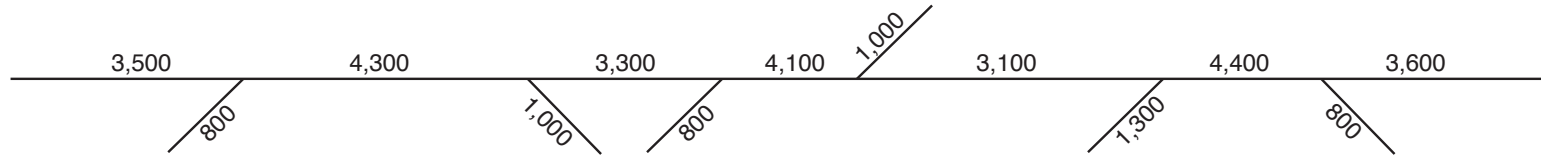


I-90 Mass Turnpike Extension Eastbound: East of I-95/Route 128, Weston, to West of I-93, Boston PM Peak Period Traffic Flow Diagrams: 2010

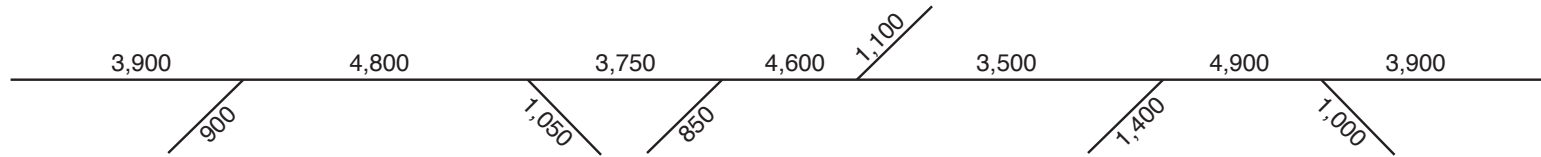
Route/Lane Schematic



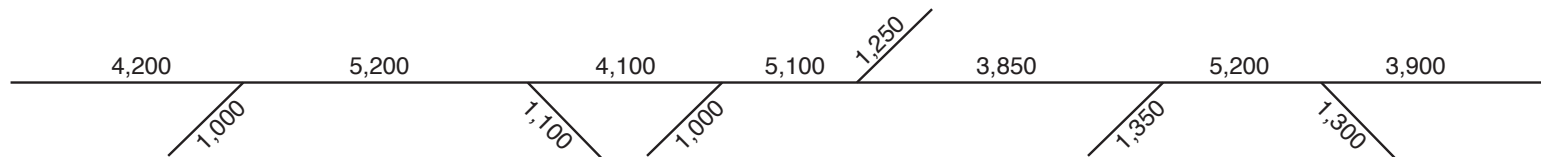
3-4 PM



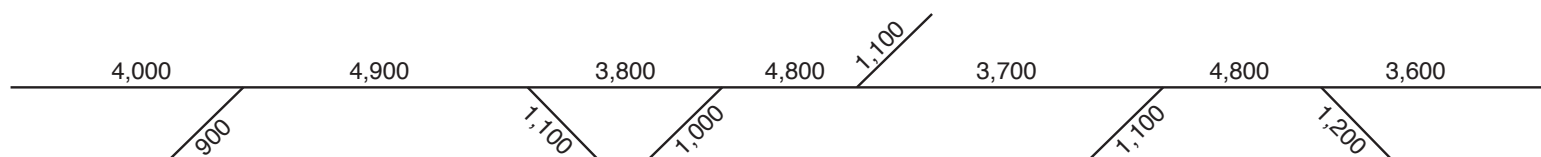
4-5 PM



5-6 PM

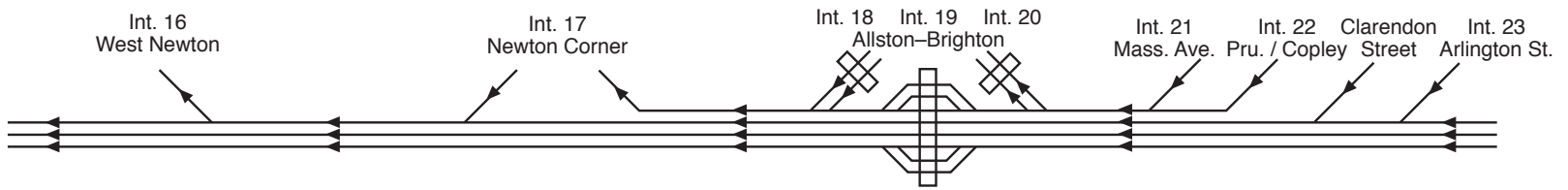


6-7 PM

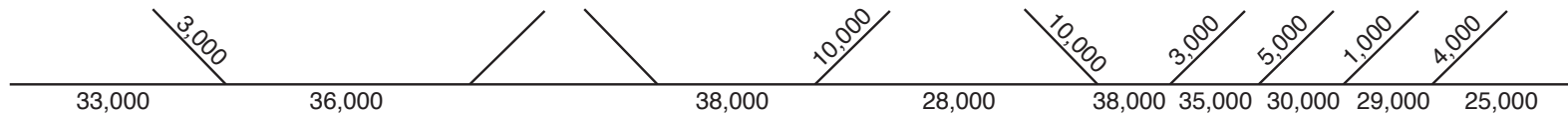


I-90 Mass Turnpike Extension Westbound: West of I-93, Boston, to East of I-95/Route 128, Weston AWDT Traffic Flow Diagrams: 1977, 1987, 1997, and 2010

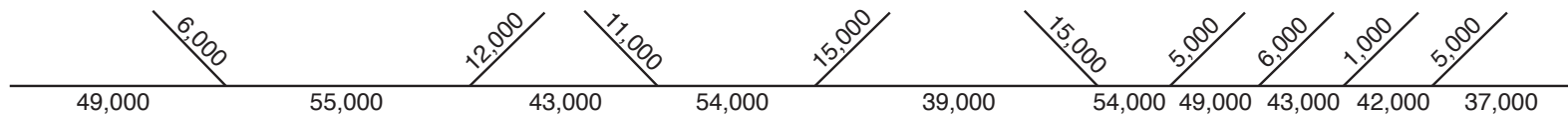
Route/Lane Schematic



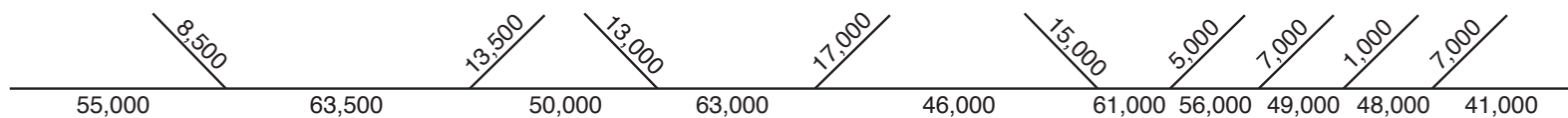
1977 AWDT



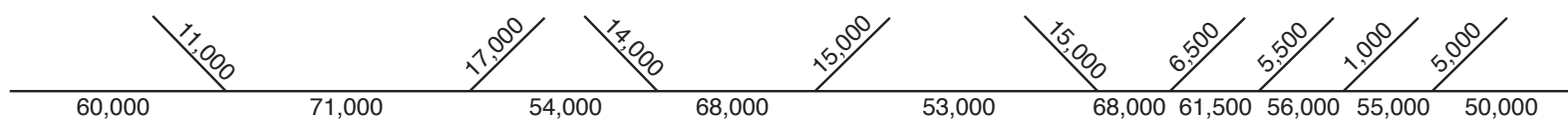
1987 AWDT



1997 AWDT

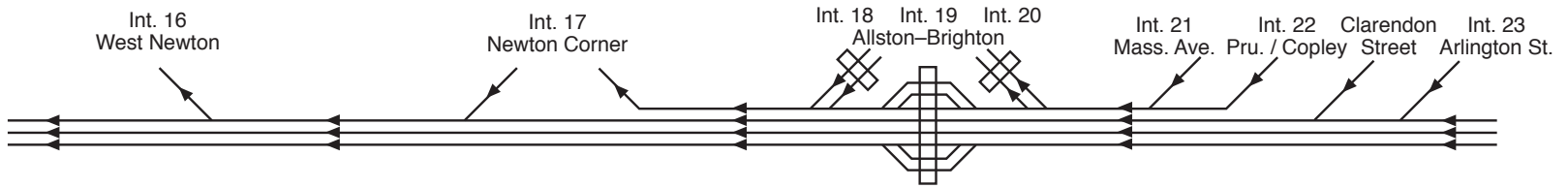


2010 AWDT

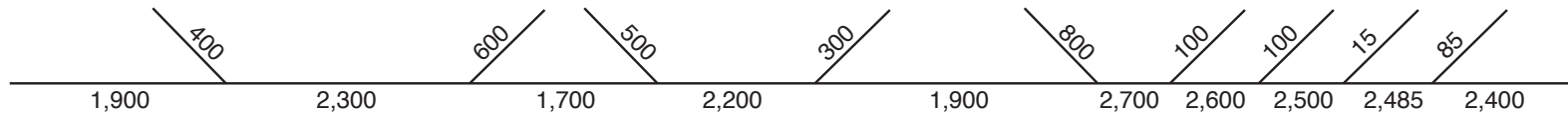


I-90 Mass Turnpike Extension Westbound: West of I-93, Boston, to East of I-95/Route 128, Weston AM Peak Period Traffic Flow Diagrams: 2010

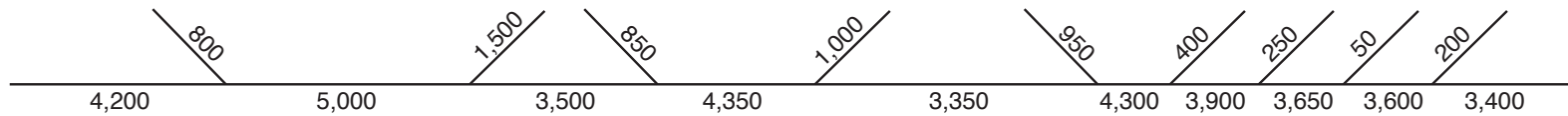
Route/Lane Schematic



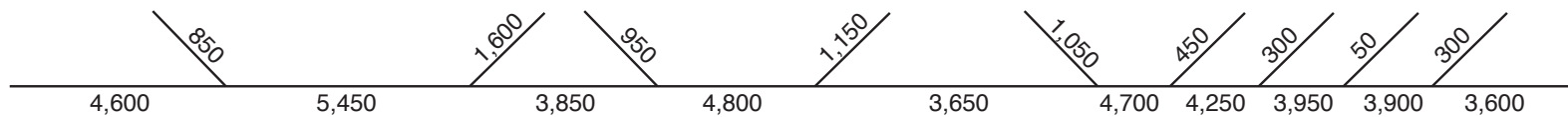
6-7 AM



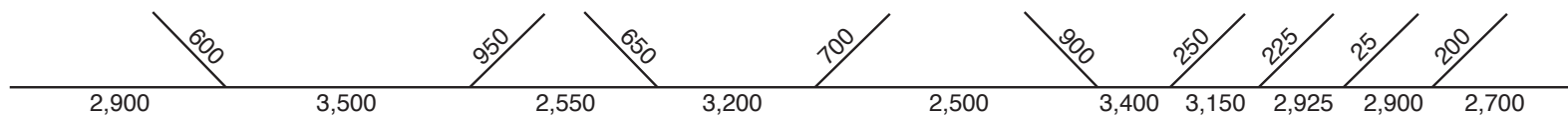
7-8 AM



8-9 AM

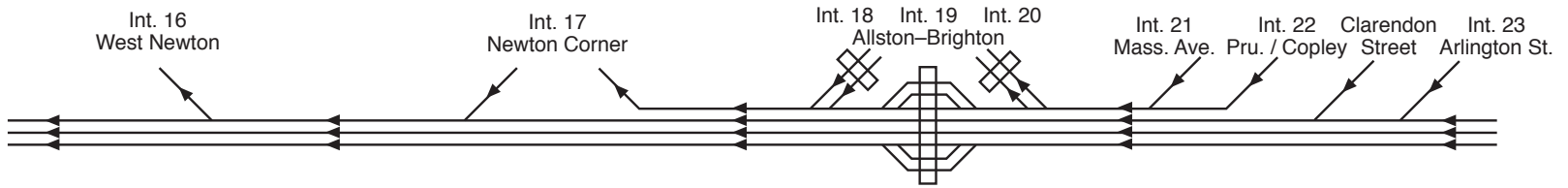


9-10 AM

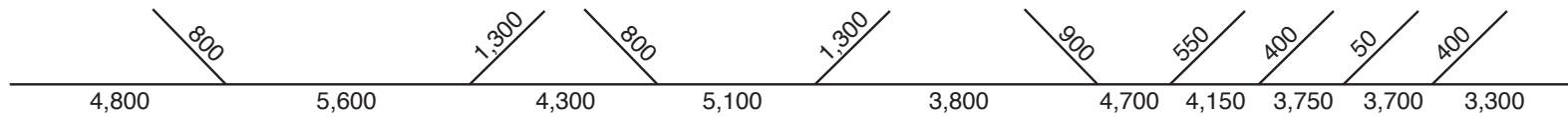


I-90 Mass Turnpike Extension Westbound: West of I-93, Boston, to East of I-95/Route 128, Weston PM Peak Period Traffic Flow Diagrams: 2010

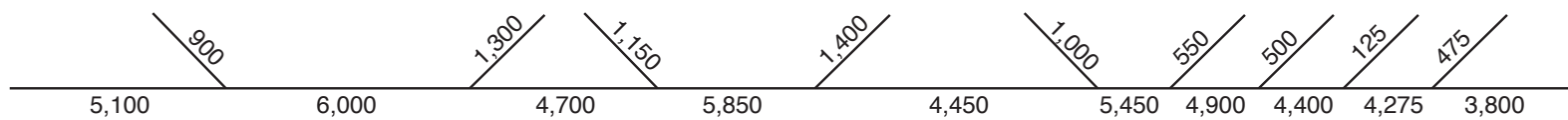
Route/Lane Schematic



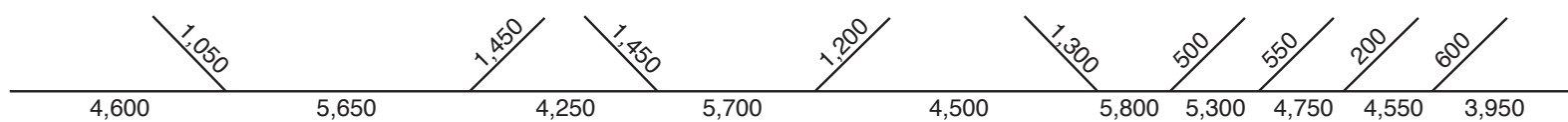
3-4 PM



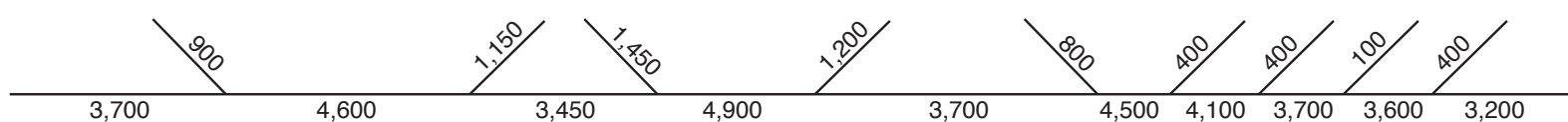
4-5 PM



5-6 PM

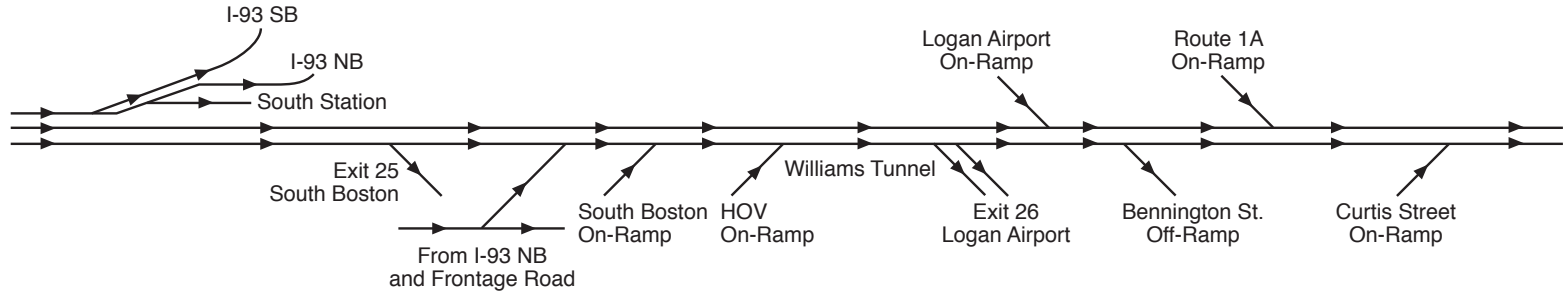


6-7 PM

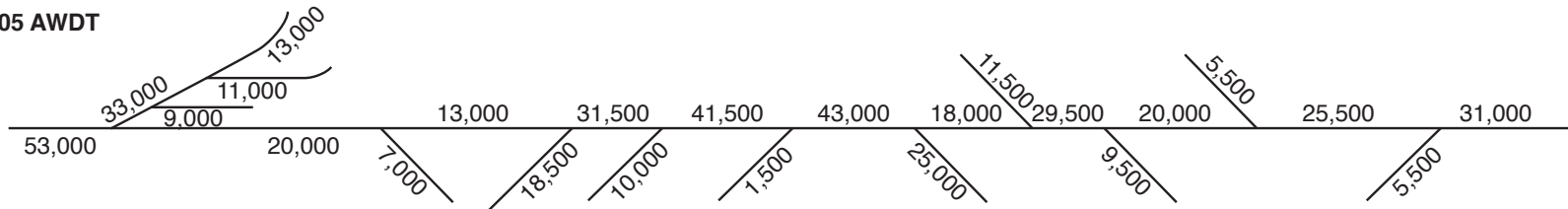


I-90 Eastbound: I-93, Boston, to Route 1A/Curtis Street, East Boston AWDT Traffic Flow Diagrams: 2005 and 2010

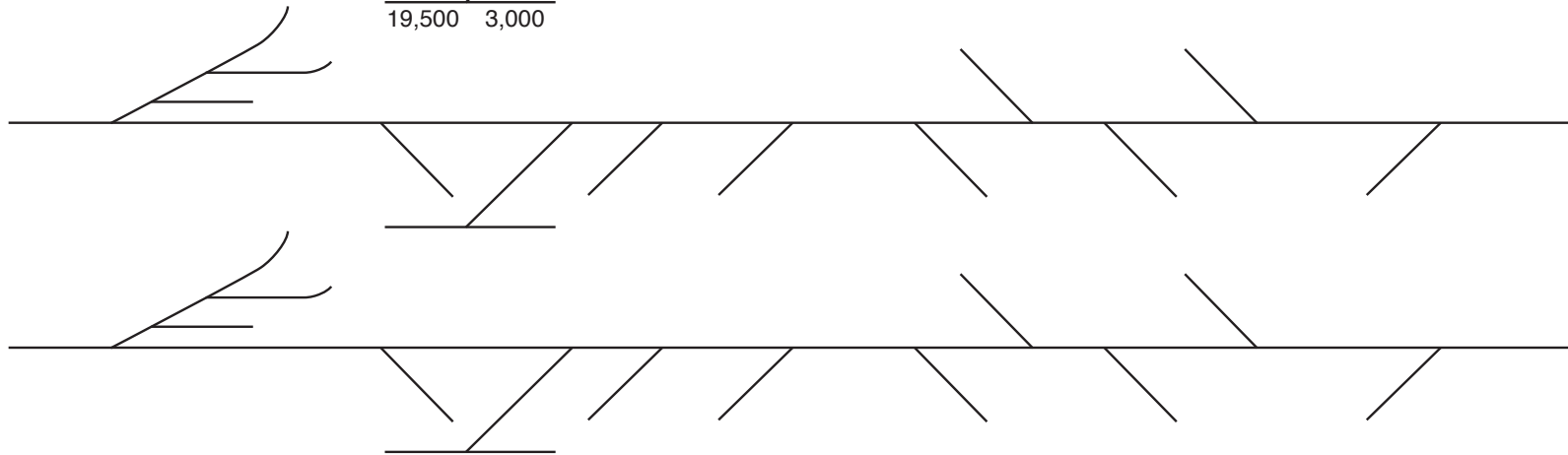
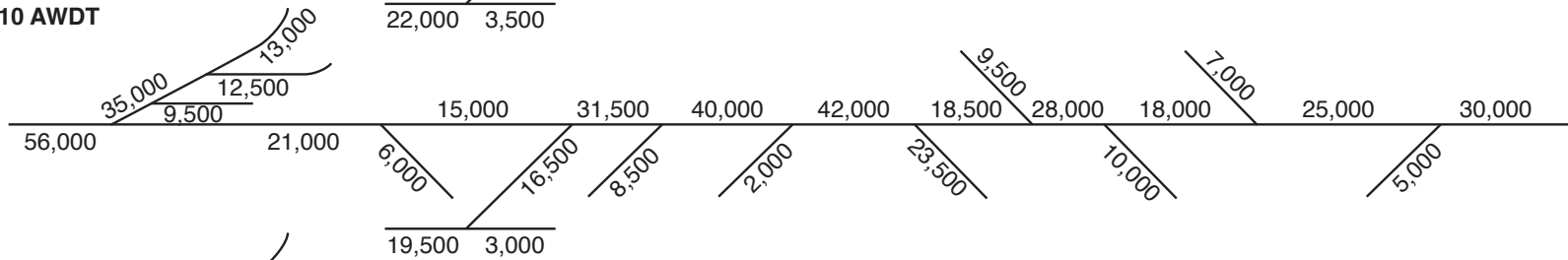
Route/Lane Schematic



2005 AWDT

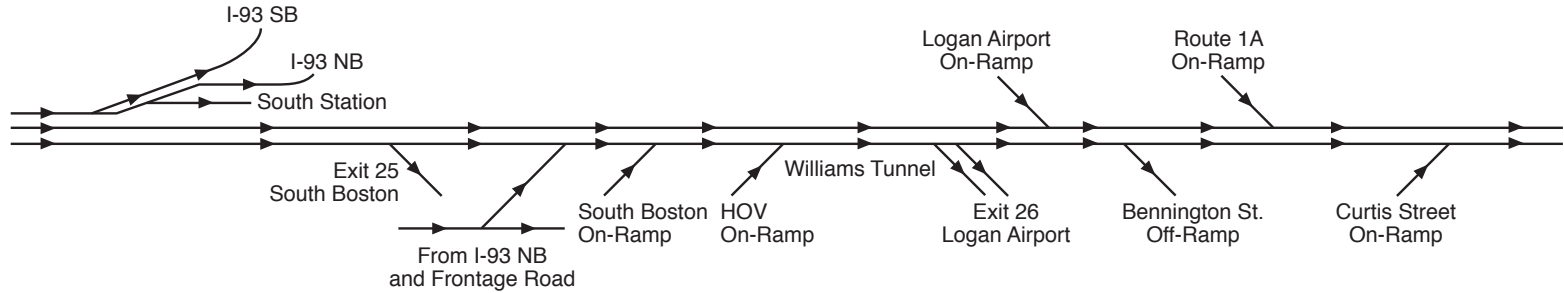


2010 AWDT

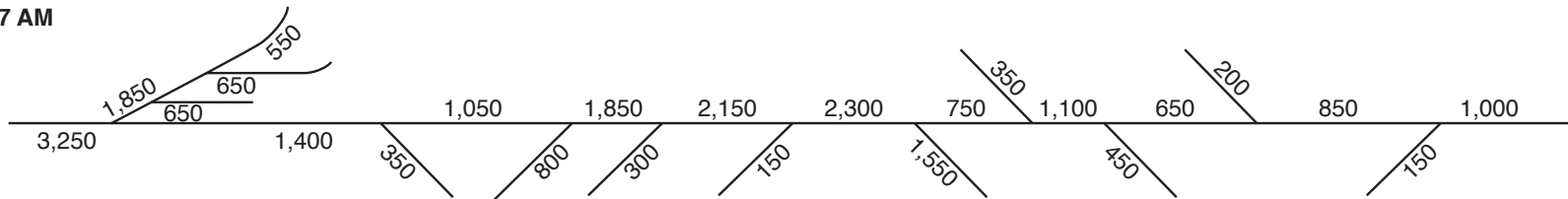


I-90 Eastbound: I-93, Boston, to Route 1A/Curtis Street, East Boston AM Peak Period Traffic Flow Diagrams: 2010

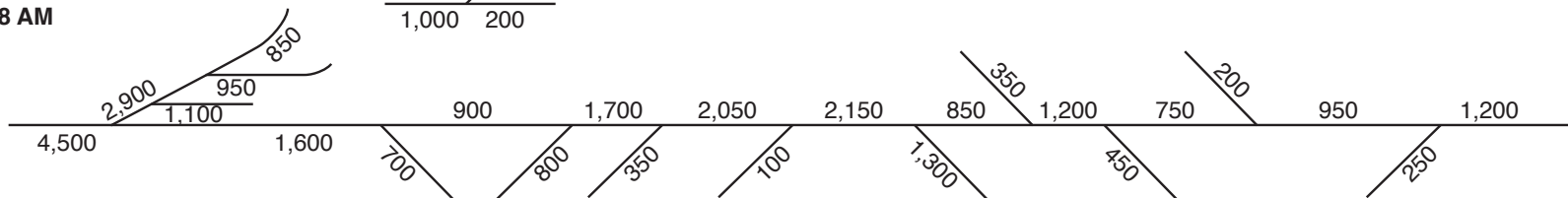
Route/Lane Schematic



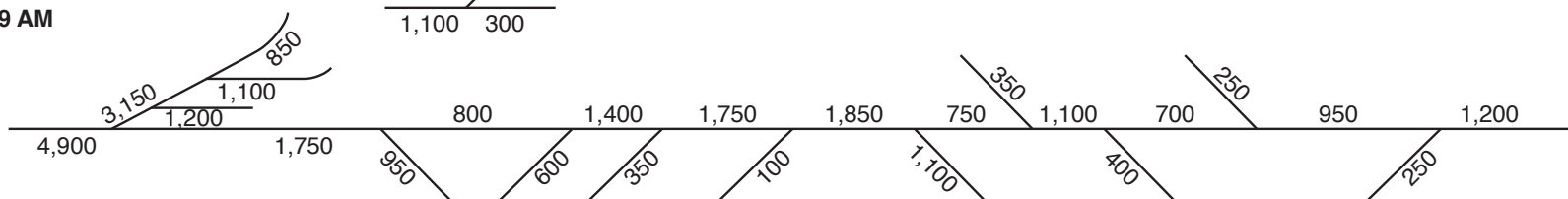
6-7 AM



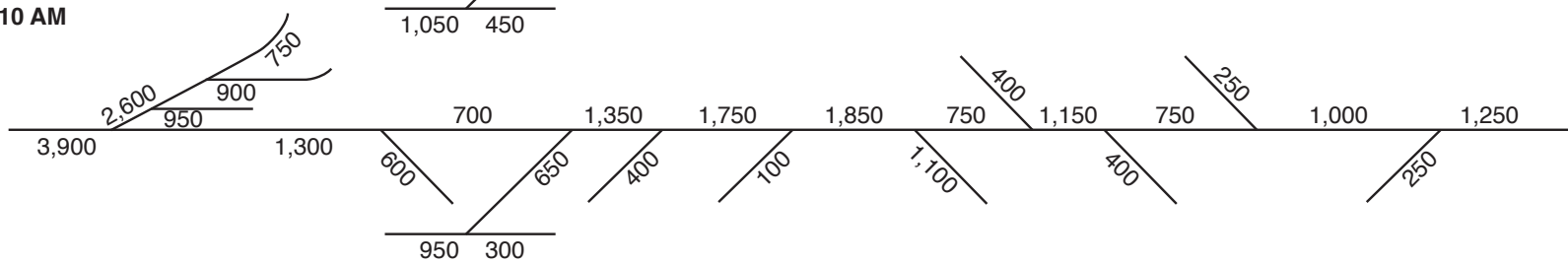
7-8 AM



8-9 AM

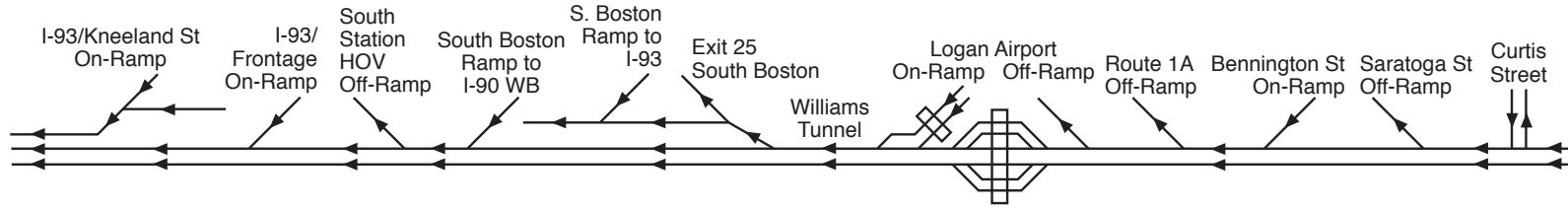


9-10 AM

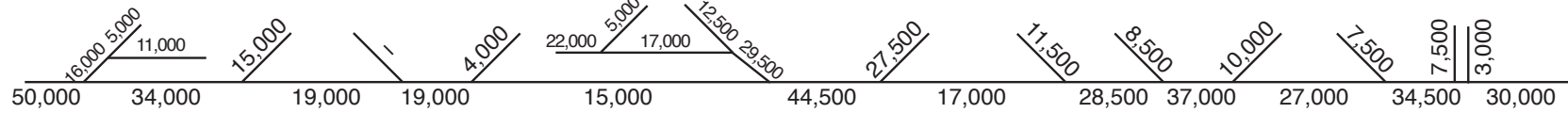


I-90 Westbound: Route 1A/Curtis Street to Central Artery AWDT Traffic Flow Diagrams: 2005 and 2010

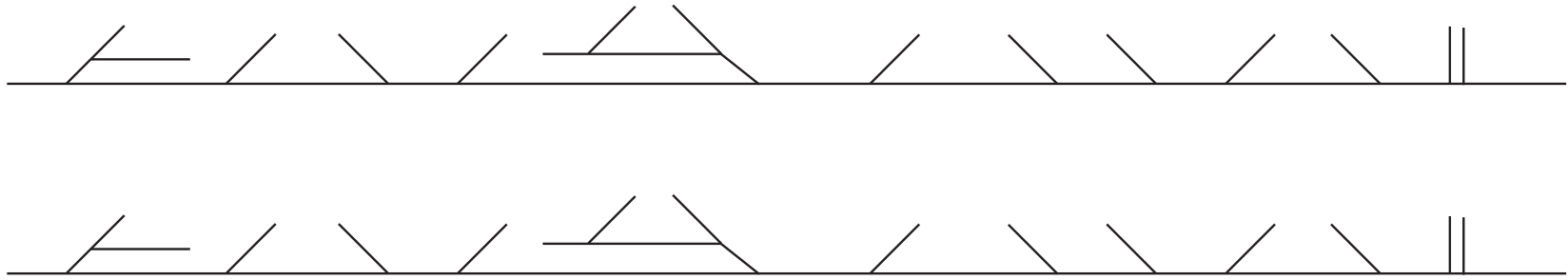
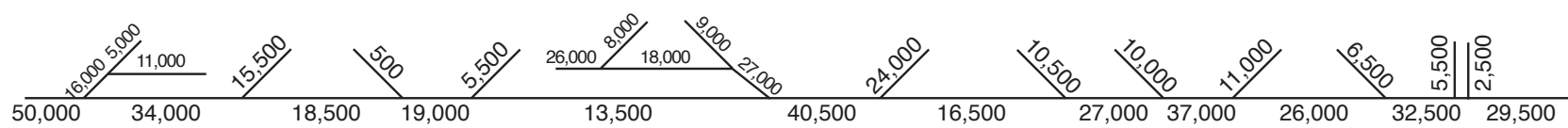
Route/Lane Schematic



2005 AWDT

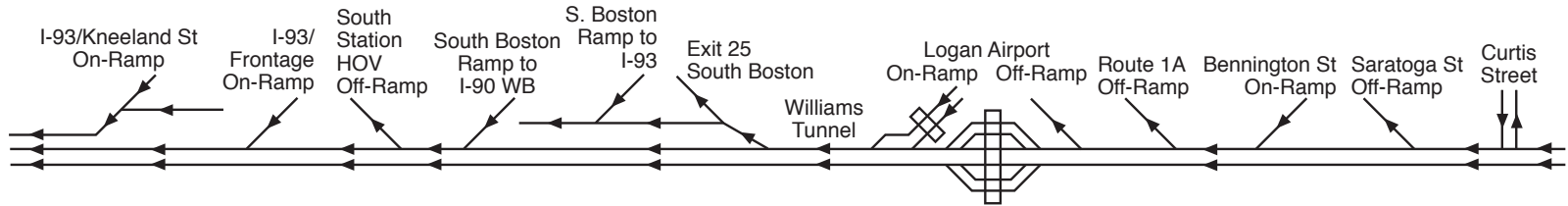


2010 AWDT

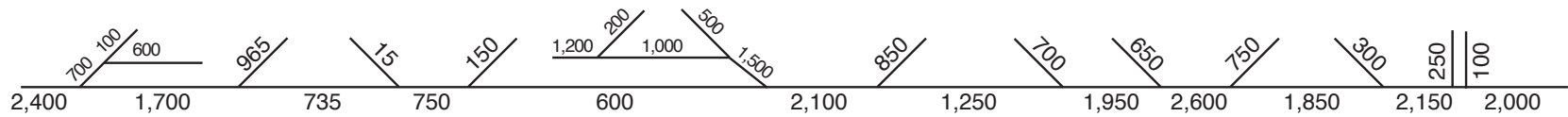


I-90 Westbound: Route 1A/Curtis Street to Central Artery AM Peak Period Traffic Flow Diagrams: 2010

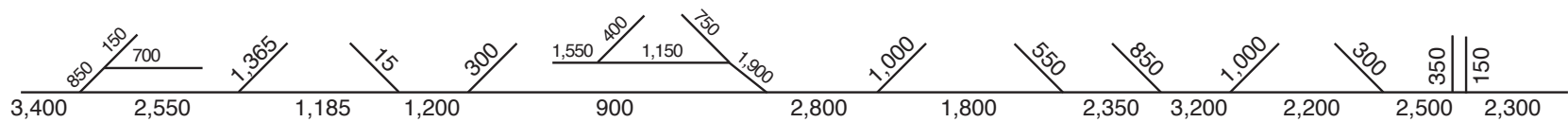
Route/Lane Schematic



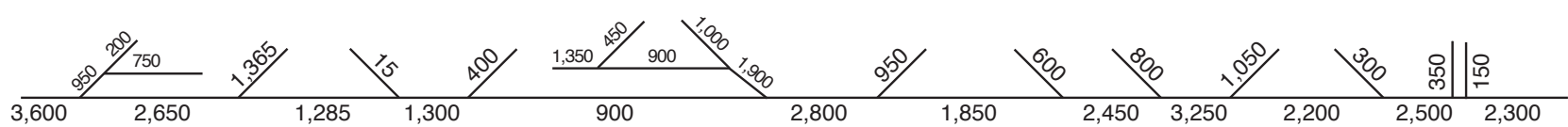
6-7 AM



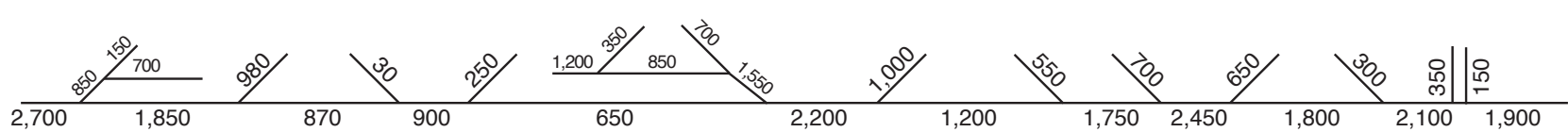
7-8 AM



8-9 AM

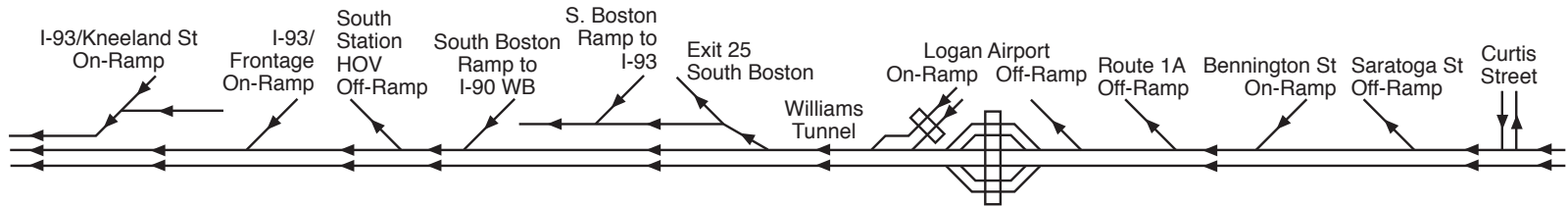


9-10 AM

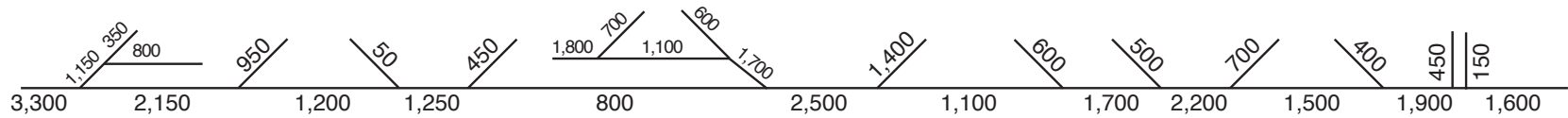


I-90 Westbound: Route 1A/Curtis Street to Central Artery PM Peak Period Traffic Flow Diagrams: 2010

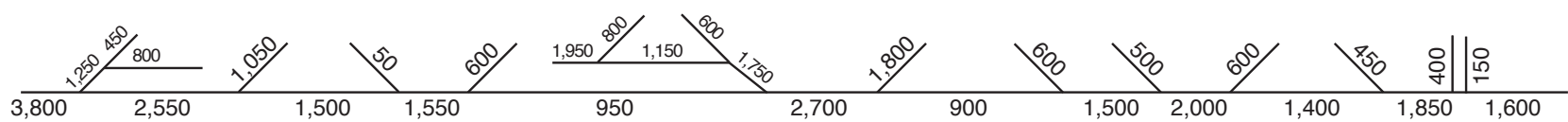
Route/Lane Schematic



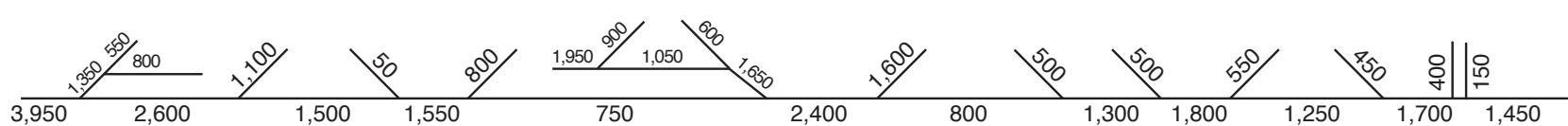
3-4 PM



4-5 PM



5-6 PM



6-7 PM

