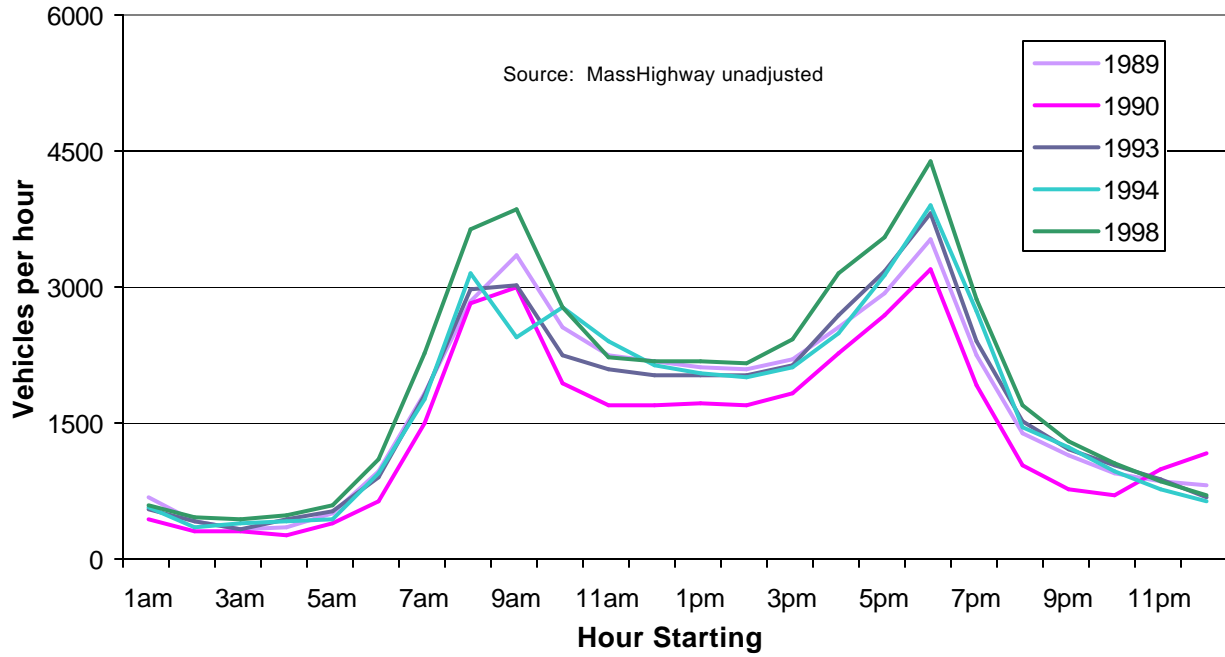


APPENDIX A

**Historic Traffic Volumes on
Selected MAGIC Subregion Roadways**

NORTHBOUND



SOUTHBOUND

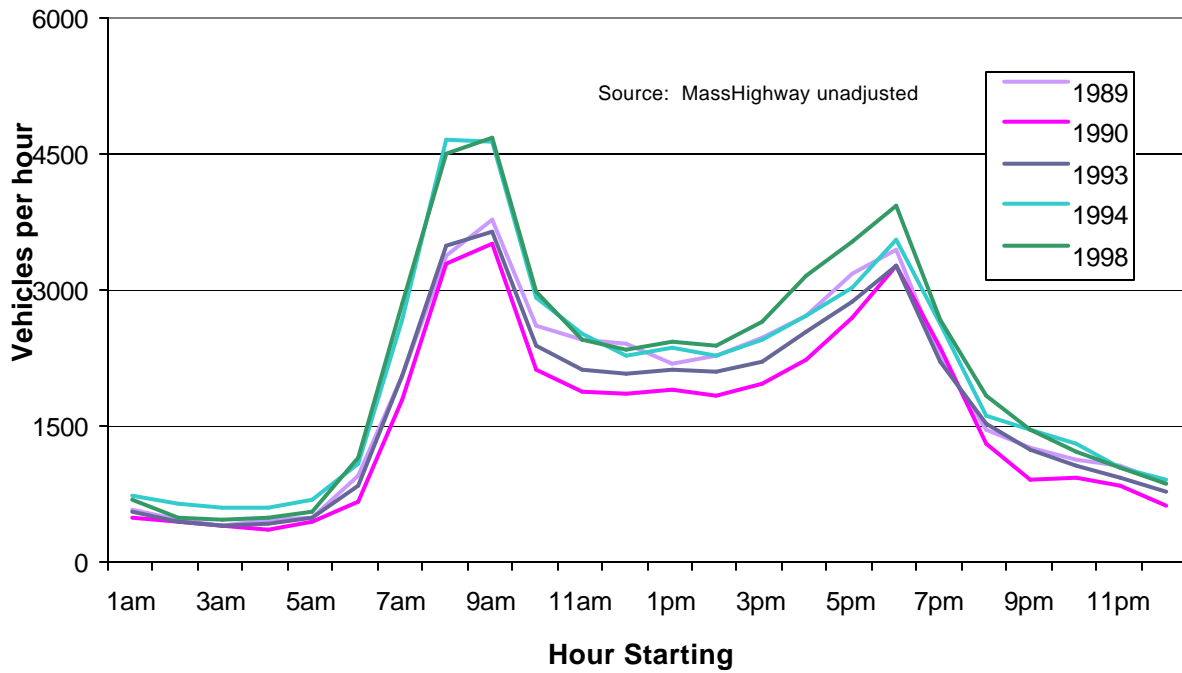


Figure A-1
Historic Traffic on I-495, Southborough

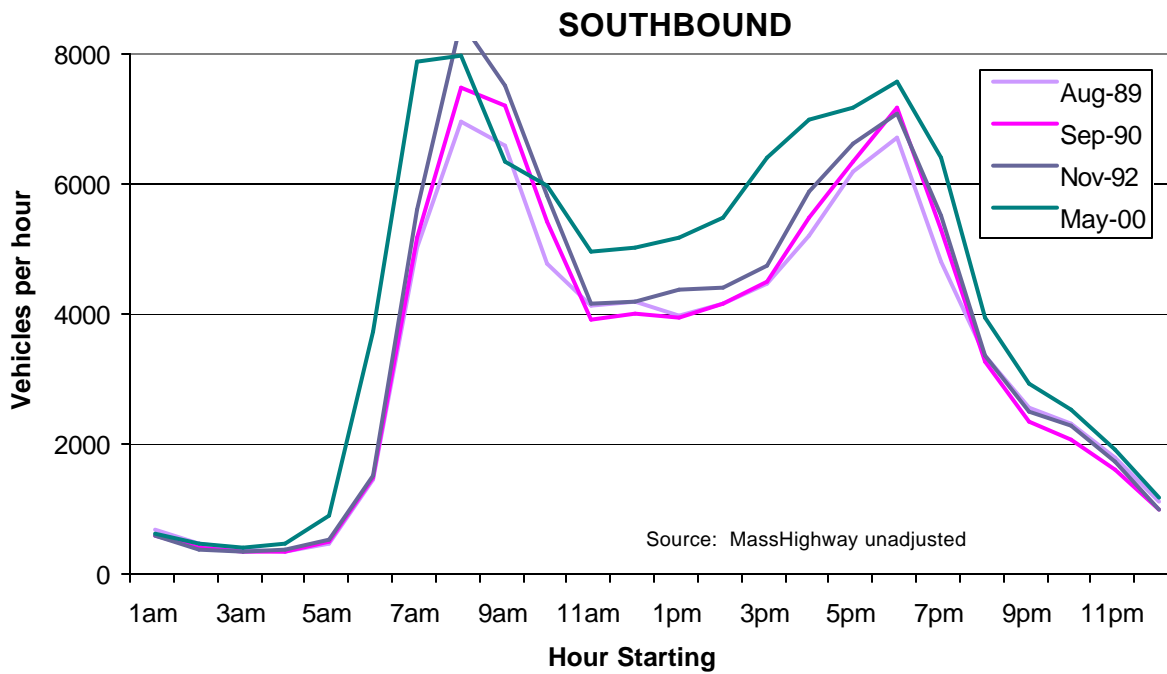
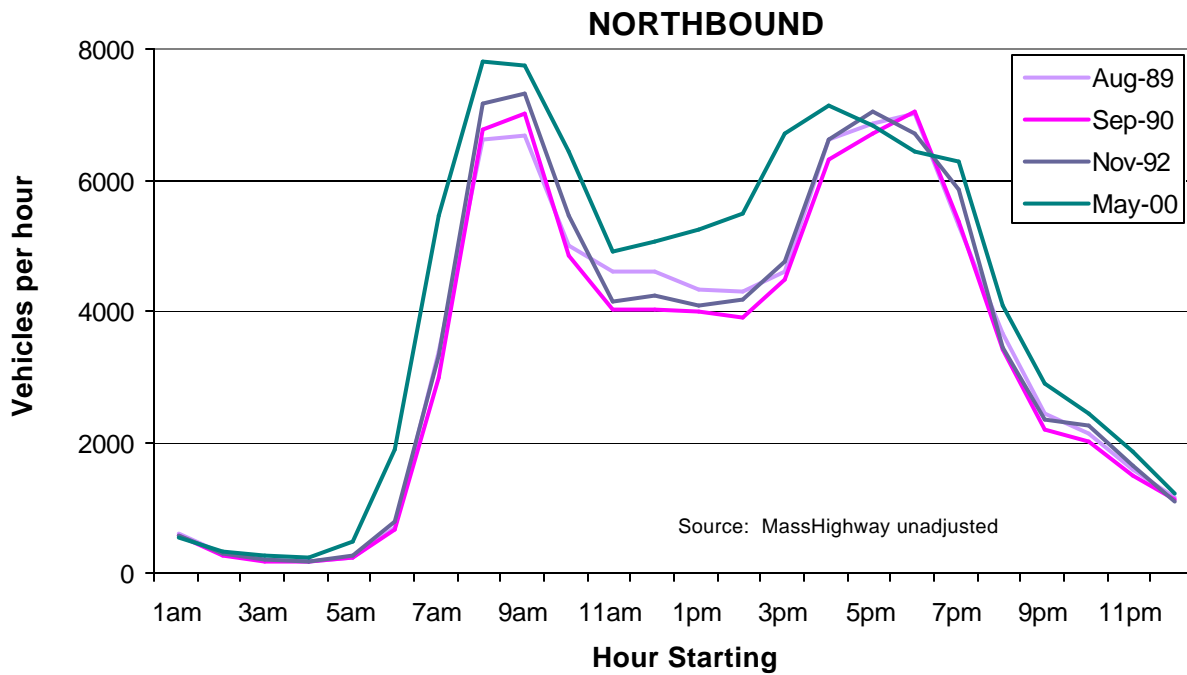


Figure A-2
Historic Traffic on I-95, Lexington, North of
Route 2A

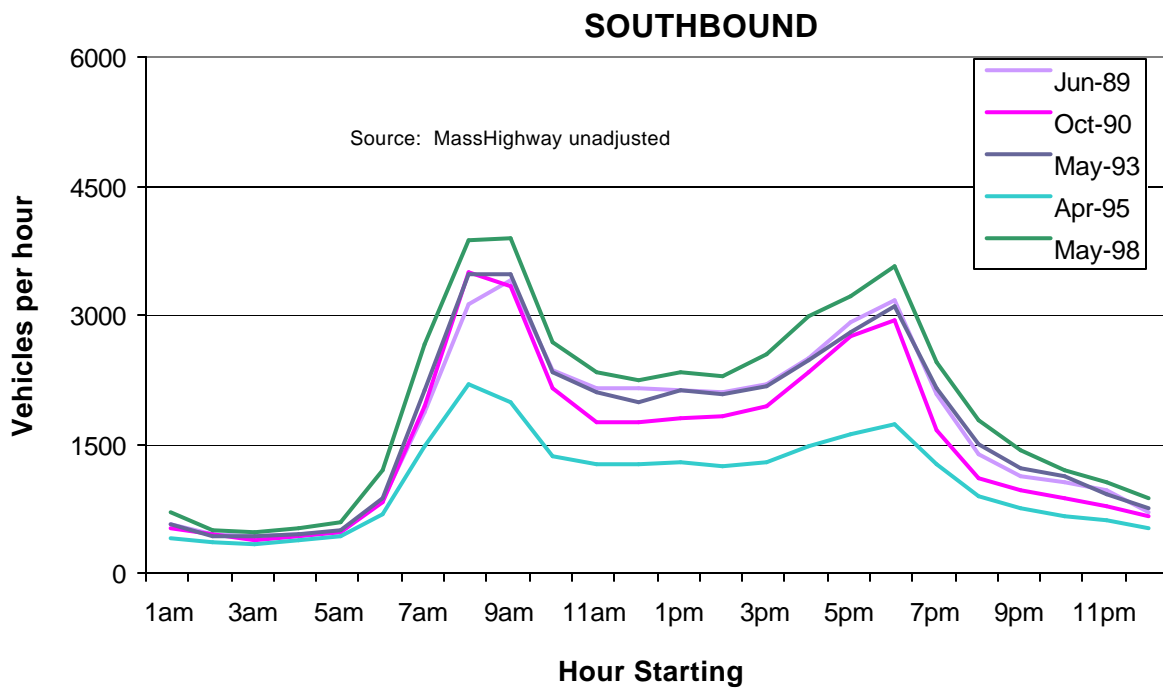
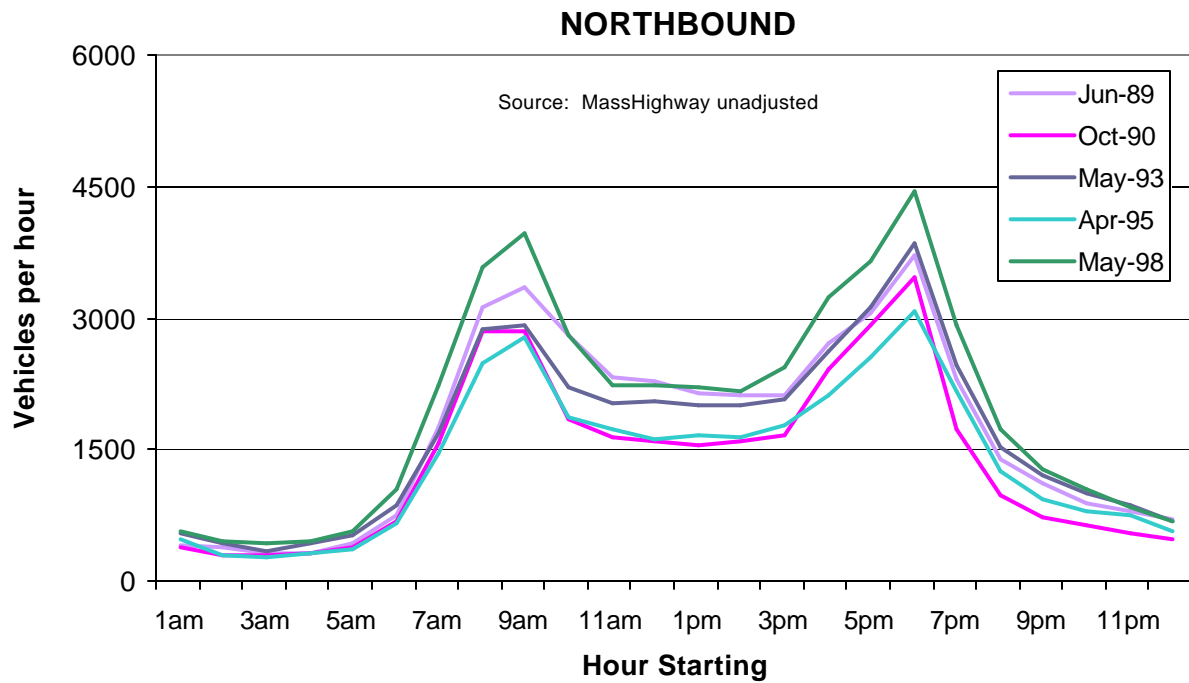


Figure A-3
Historic Traffic, I-495, Littleton
S of Route 2

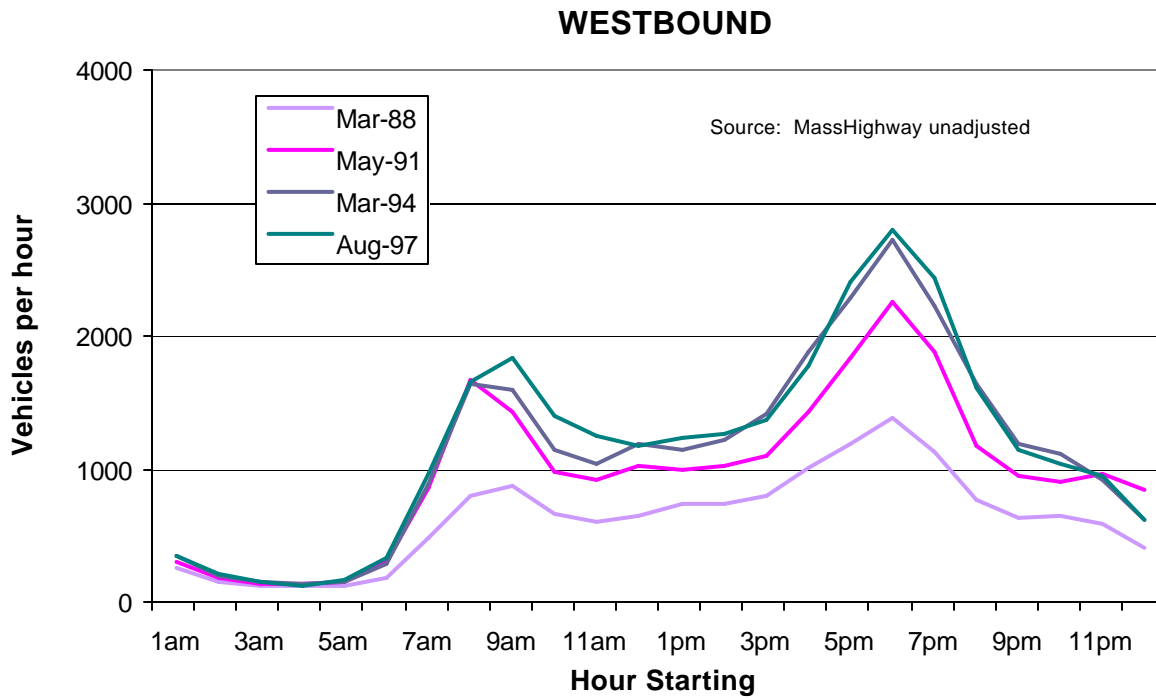
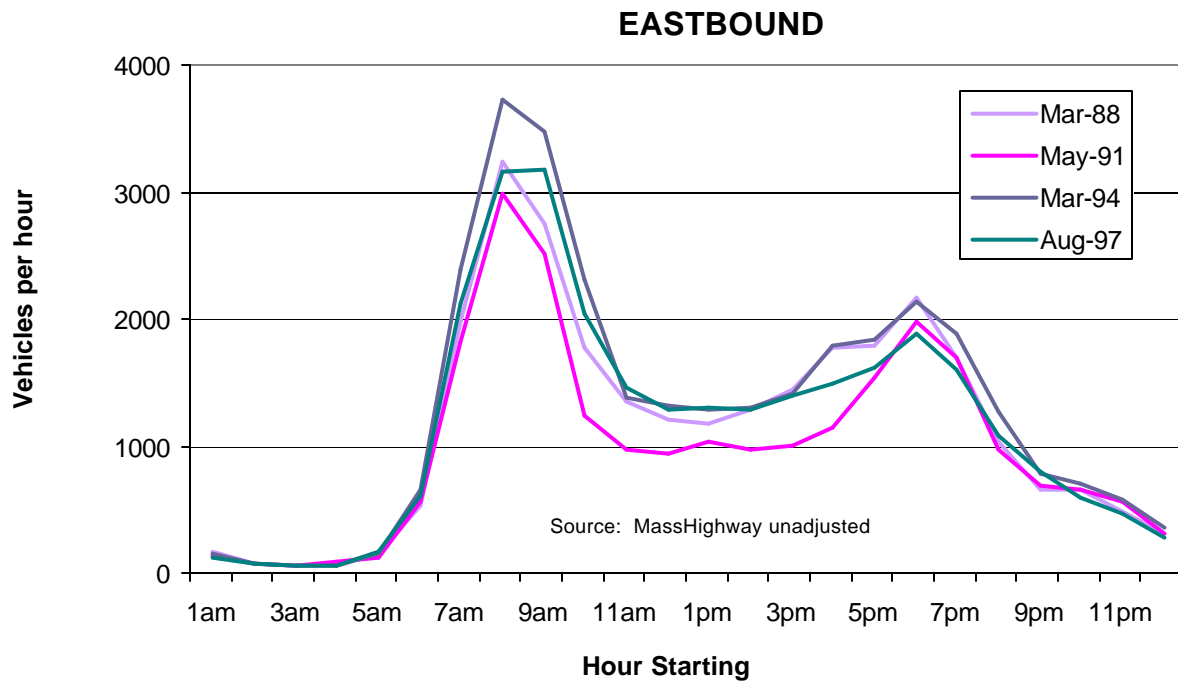
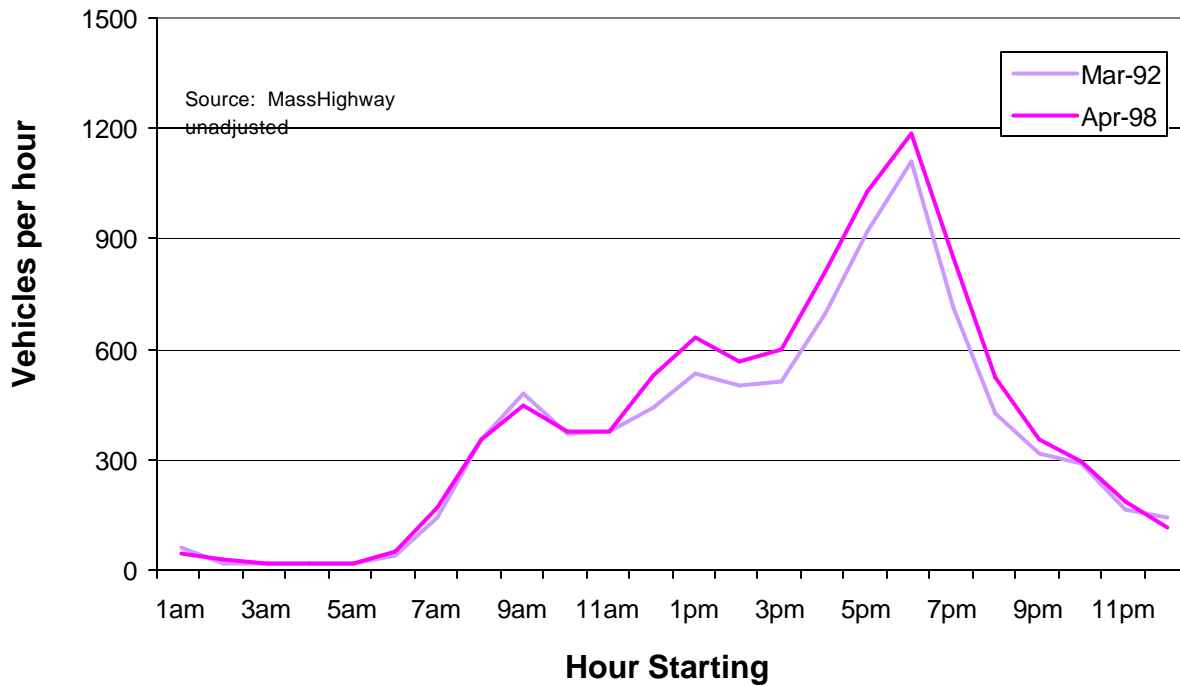


Figure A-4
Historic Traffic, Route 2 at
Lincoln/Lexington Town Line

NORTHBOUND



SOUTHBOUND

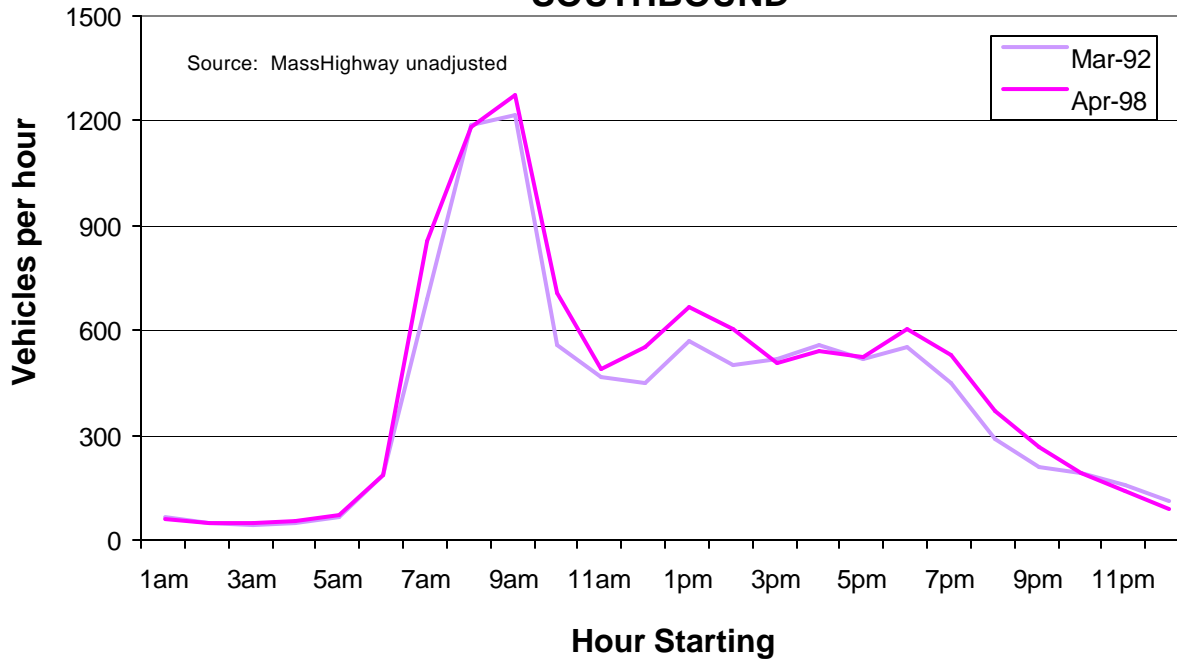


Figure A-5
Historic Traffic on Route 2A/119,
Acton-Littleton Town Line

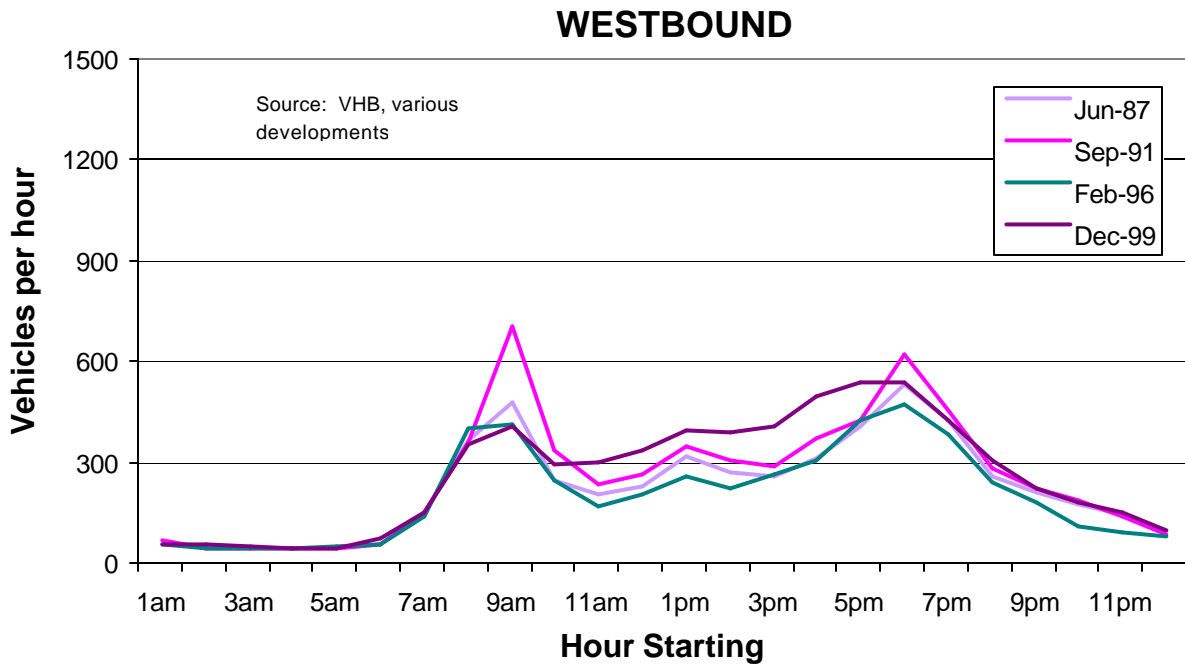
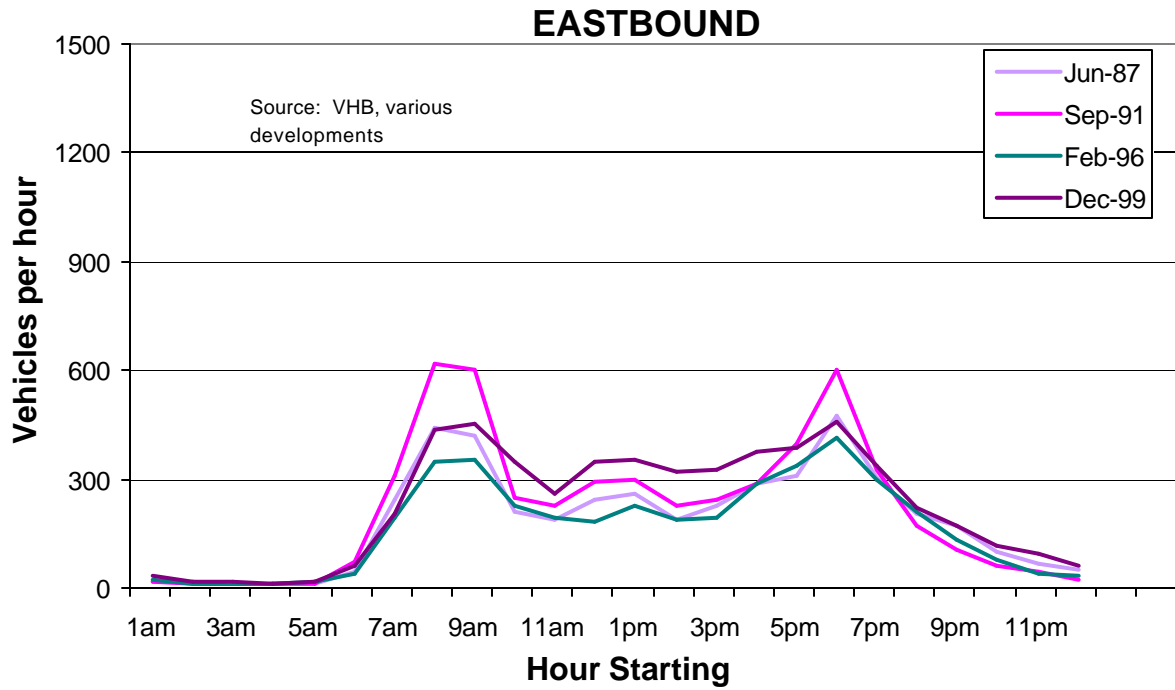
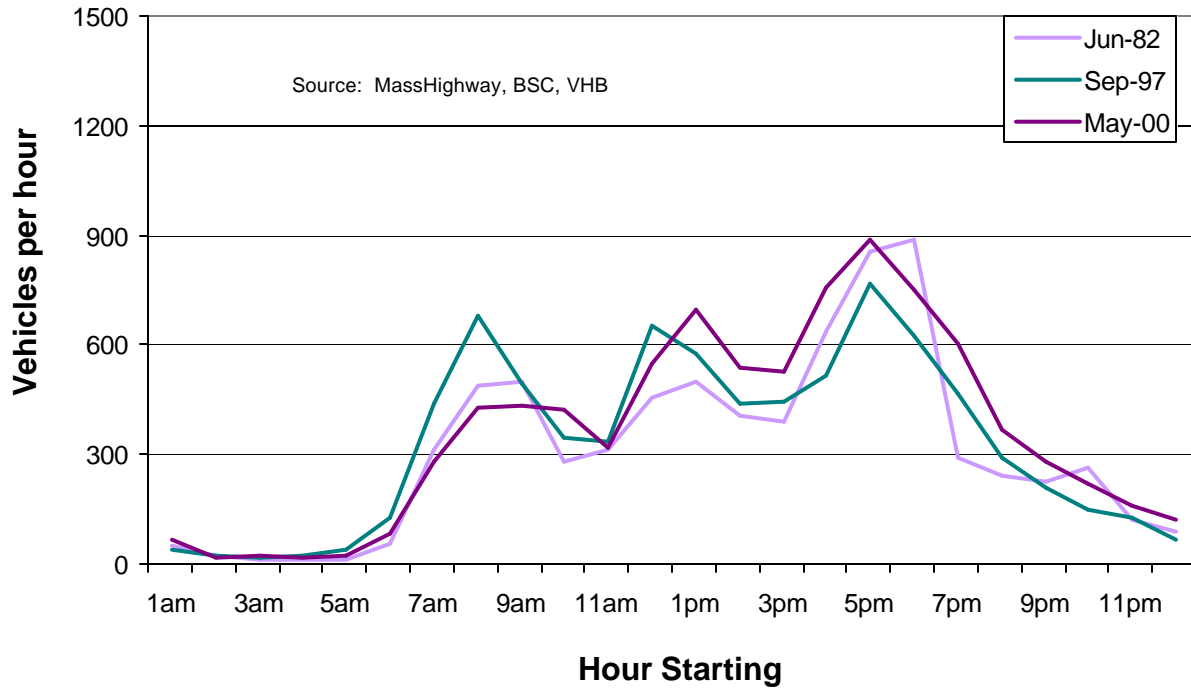


Figure A-6
Historic Traffic on Route 111, Boxborough, E
of I-495 Ramps

NORTHBOUND



SOUTHBOUND

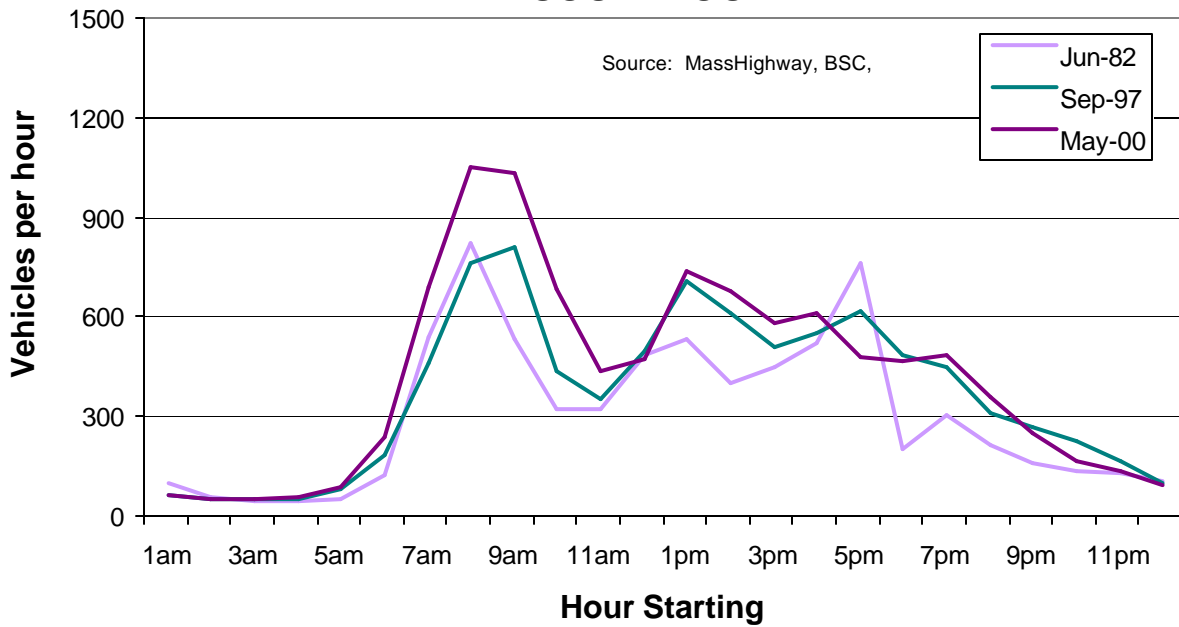


Figure A-7
Historic Traffic on Middlesex
Turnpike N of Route 62, Bedford