

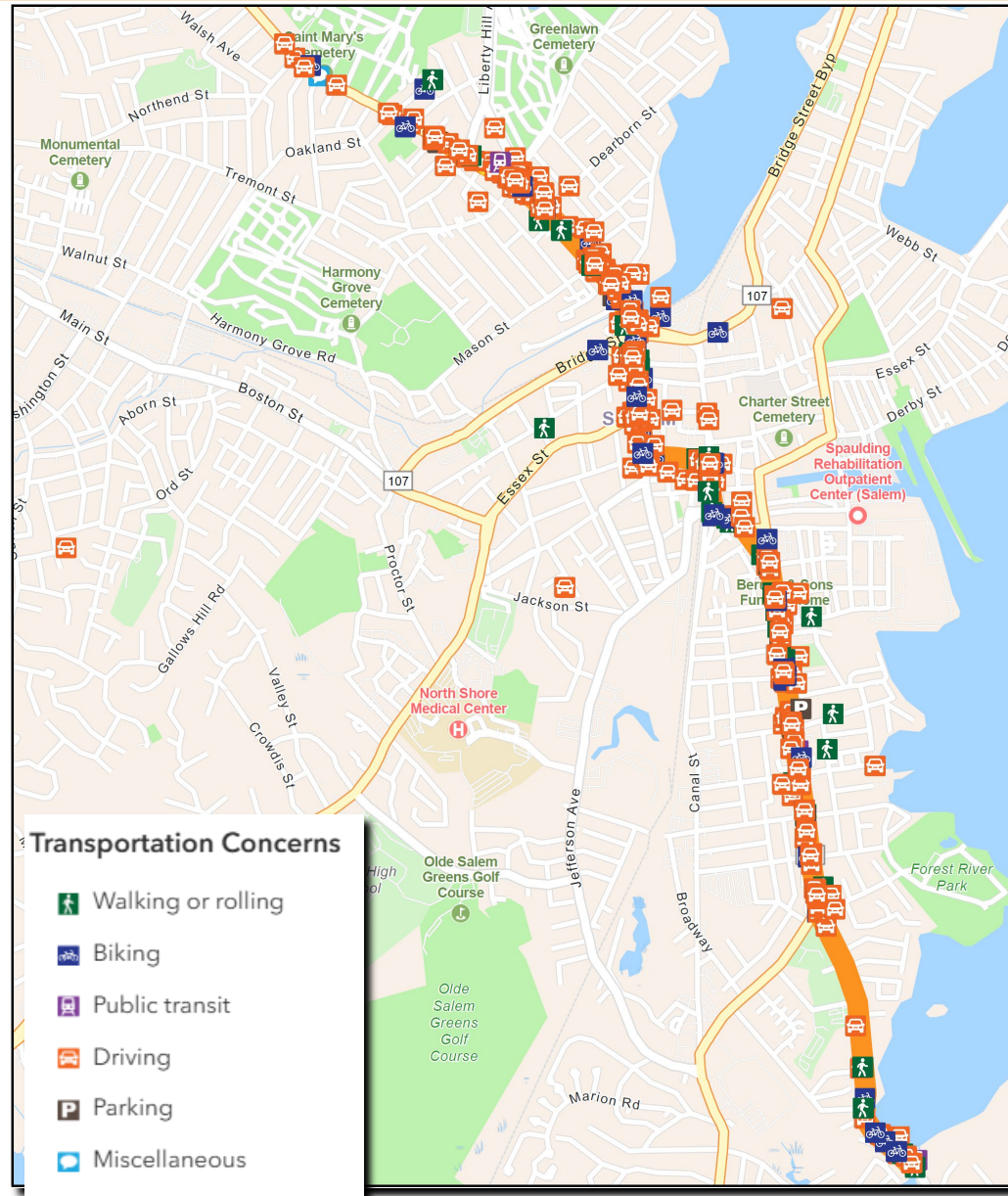
Appendix E
Community Survey Results



October 1, 2025

1. Outline
2. Survey Results
3. Potential Improvements
4. Next Steps

Mapping of Survey Responses

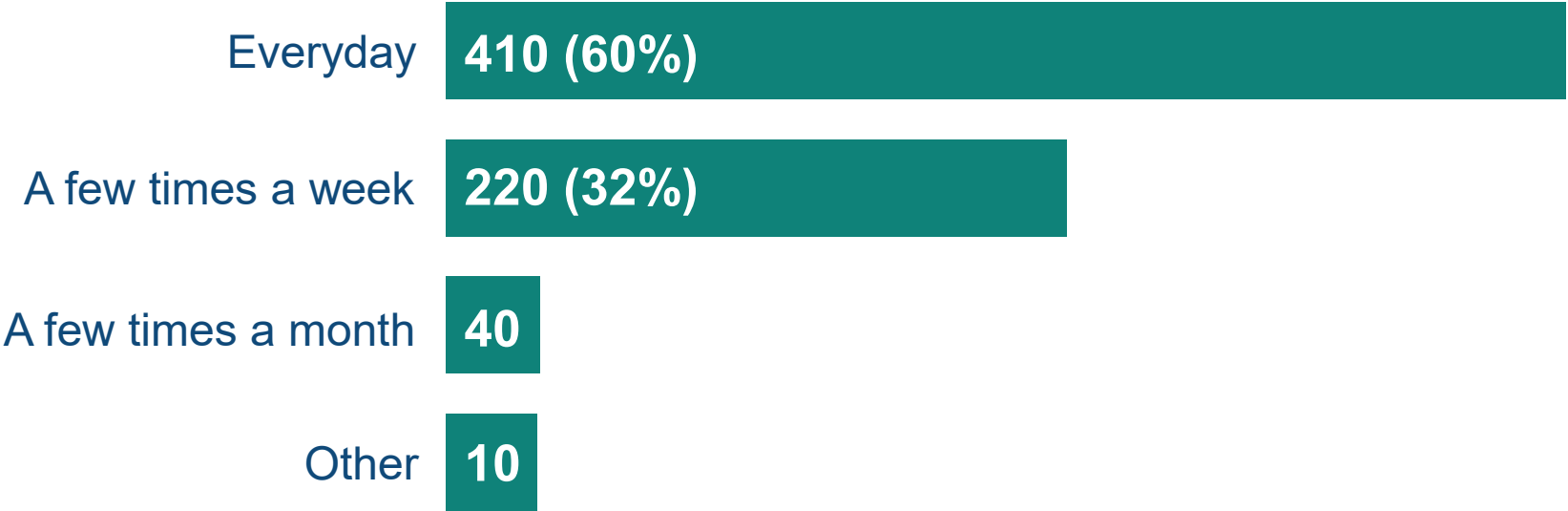




October 1, 2025

- 1. Outline
- 2. Survey Results
- 3. Potential Improvements
- 4. Next Steps

Travel Frequency

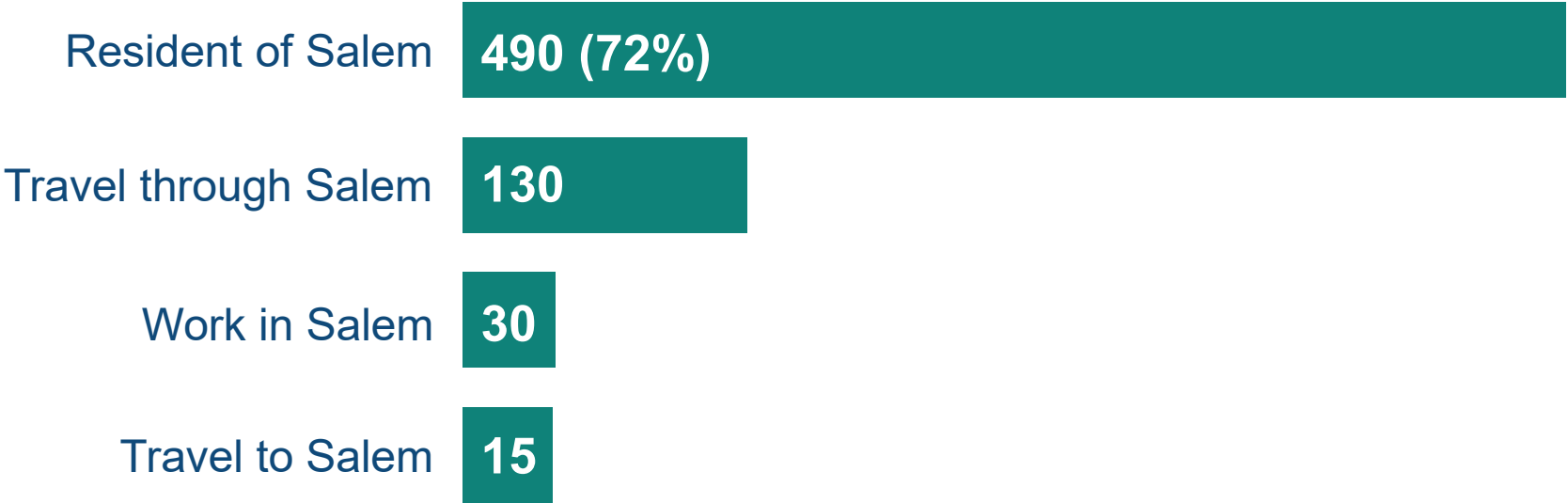




October 1, 2025

- 1. Outline
- 2. Survey Results
- 3. Potential Improvements
- 4. Next Steps

Connection to Salem

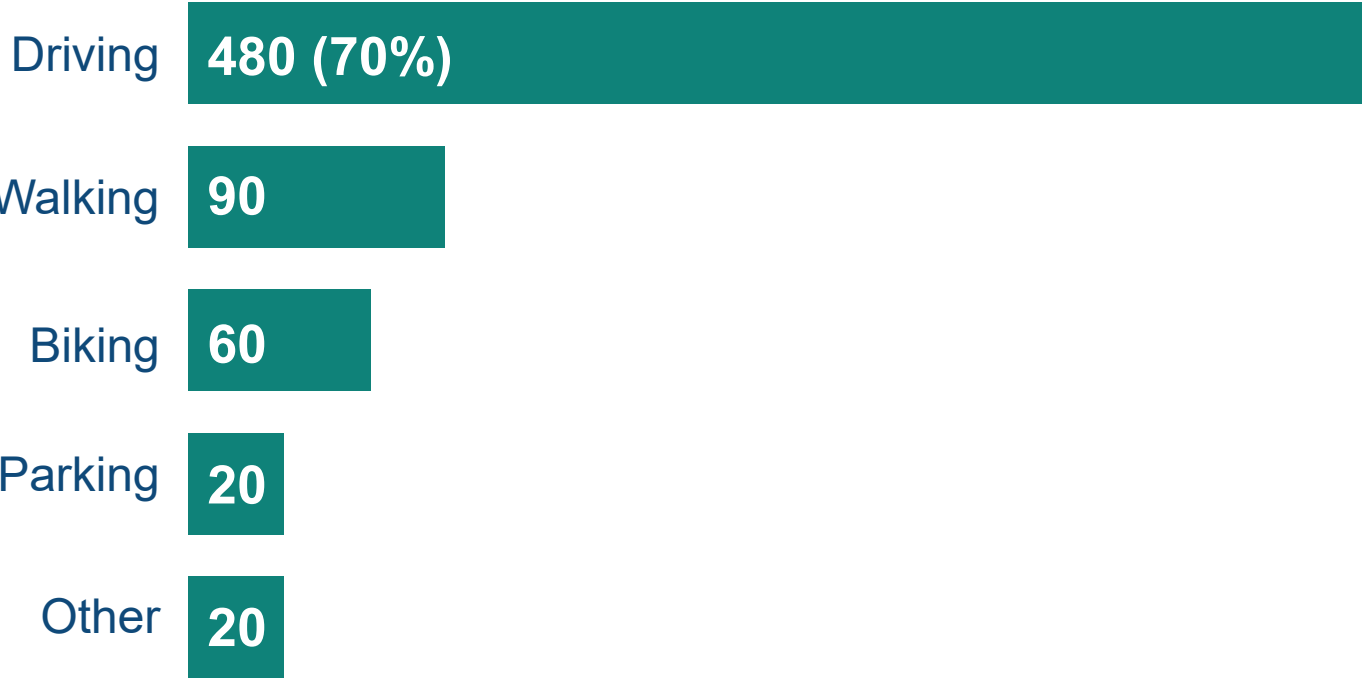




October 1, 2025

- 1. Outline
- 2. Survey Results
- 3. Potential Improvements
- 4. Next Steps

Transportation Concerns





October 1, 2025

1. Outline
2. Survey Results
3. Potential Improvements
4. Next Steps

Challenges when Driving

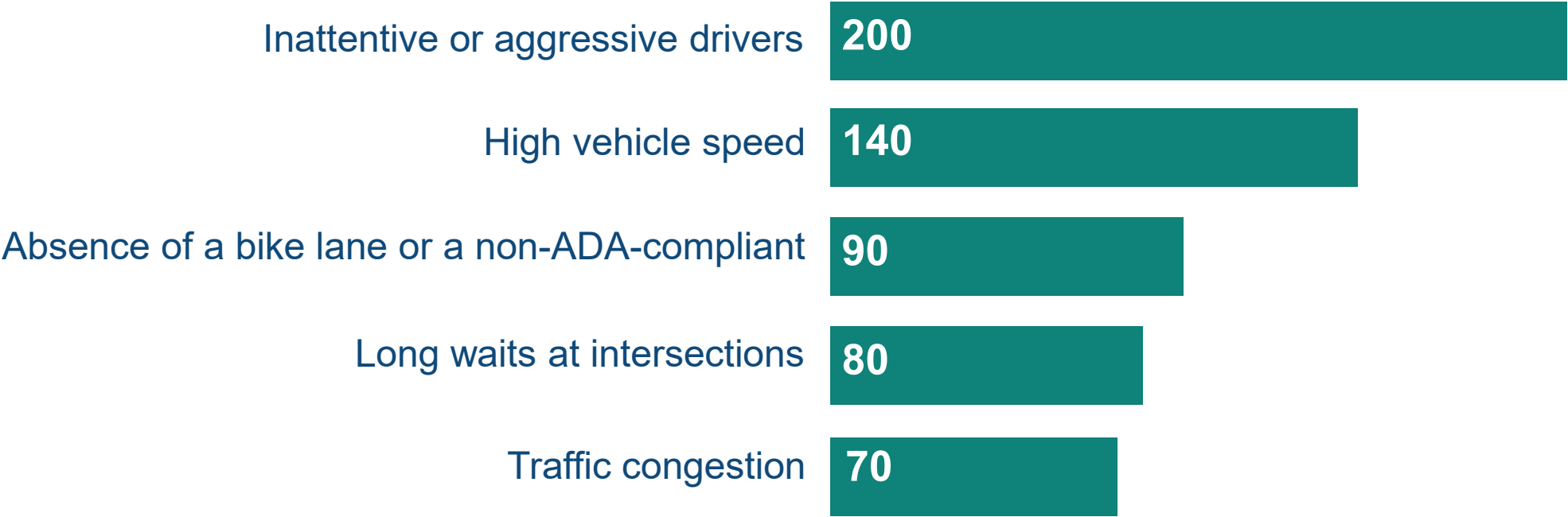
Traffic congestion	380
Long waits at intersections	310
Turning into or out of a side street	190
High vehicle speed	150
Inattentive or aggressive drivers	120



October 1, 2025

- 1. Outline
- 2. Survey Results
- 3. Potential Improvements
- 4. Next Steps

Challenges when Walking or Biking





October 1, 2025

- 1. Outline
- 2. Survey Results
- 3. Potential Improvements
- 4. Next Steps

Comments Regarding Walking Challenges



Safety, operations, and poor infrastructure

Crosswalk safety and visibility

Drivers park too close to intersections.

Long waits for 'Walk' signal

Poor sidewalk conditions and non-ADA-compliant



October 1, 2025

1. Outline
2. Survey Results
3. Potential Improvements
4. Next Steps

Comments Regarding Biking Challenges



Safety, comfort, and consistency

Insufficient protection for bike lanes

Absence of bike lane markings at intersections

Inconsistent bike lane designs

Driver's parking, unloading, or passing in bike lanes



October 1, 2025

1. Outline
2. Survey Results
3. Potential Improvements
4. Next Steps

Comments Regarding Driving Challenges



Congestion and Delays

Poor signal timing and lack of coordination

Outdated signal equipment

Difficulty turning into or out of side streets

Cut through traffic on the side streets.