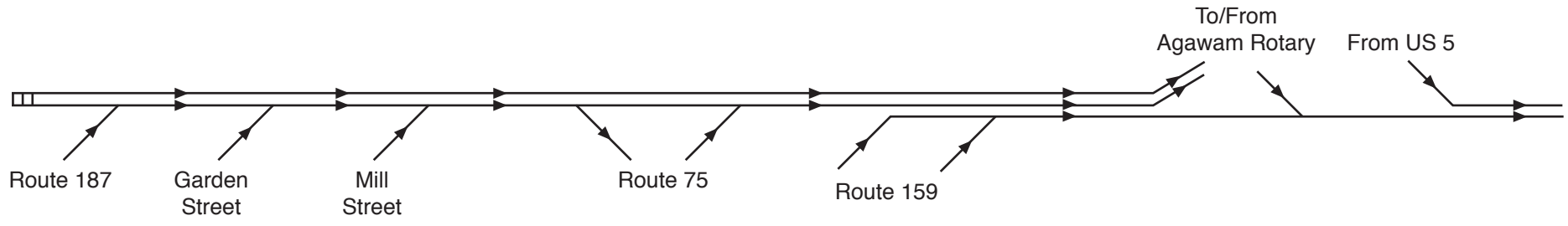


Route 57

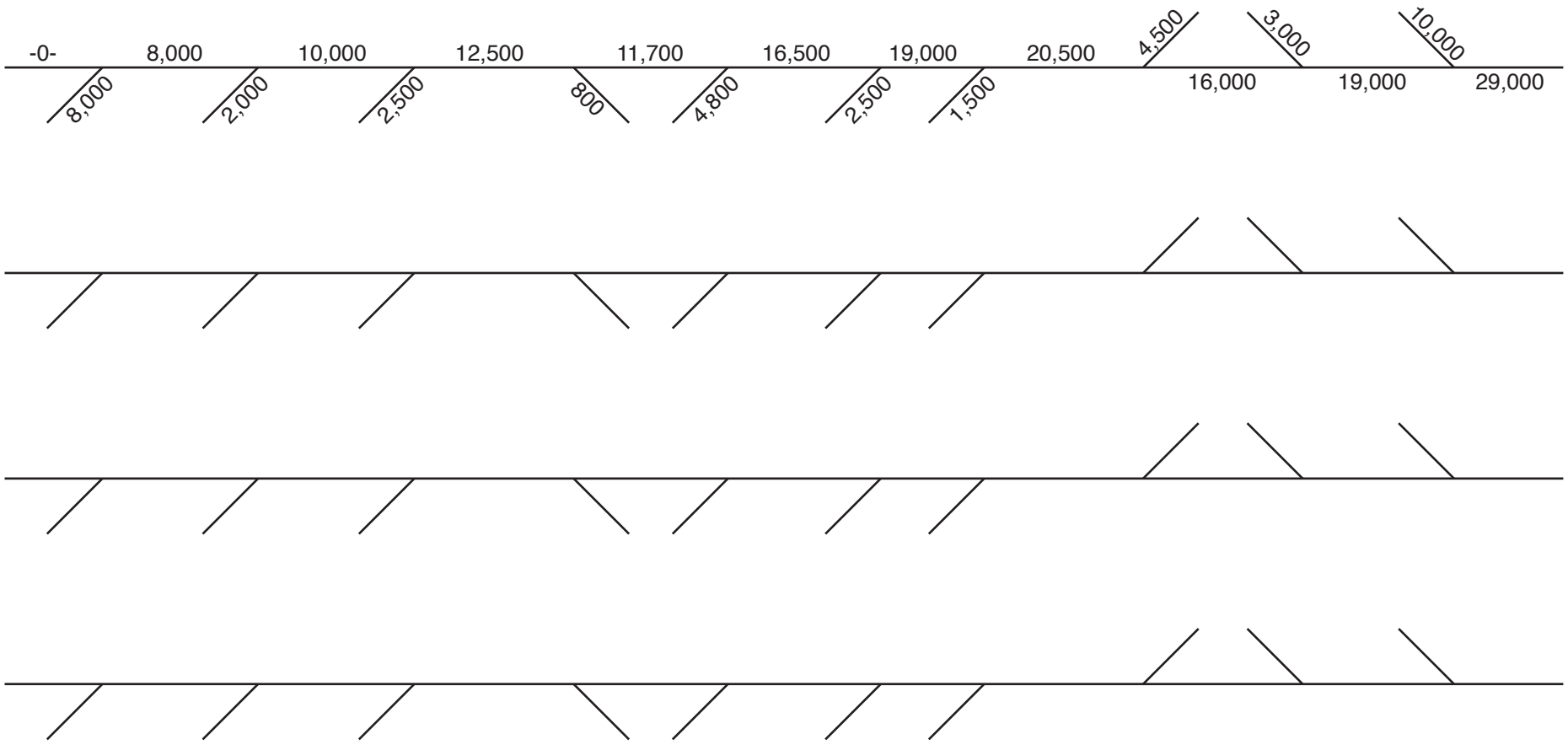
Between Route 187, Agawam, and the South End Bridge, Agawam/Springfield

Route 57 Eastbound: Route 187, Agawam, to South End Bridge, Agawam/Springfield AWDT Traffic Flow Diagram: 2009

Route/ Lane Schematic

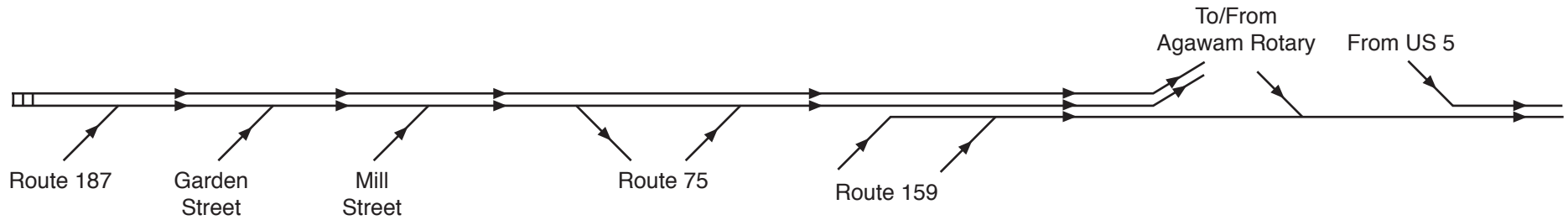


2009 AWDT

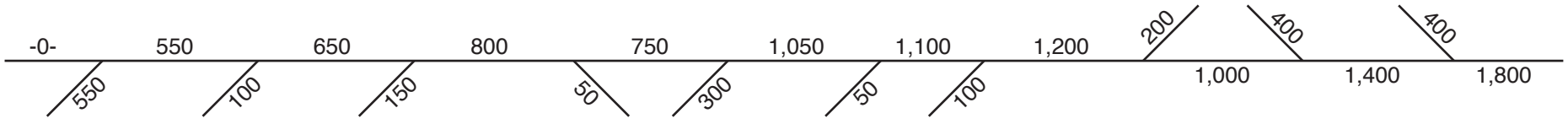


Route 57 Eastbound: Route 187, Agawam, to South End Bridge, Agawam/Springfield AM Peak Period Traffic Flow Diagrams: 2009

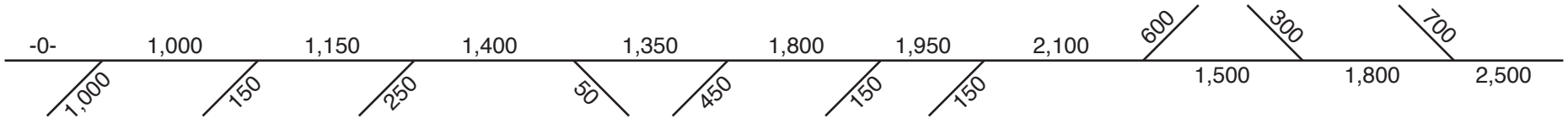
Route/ Lane Schematic



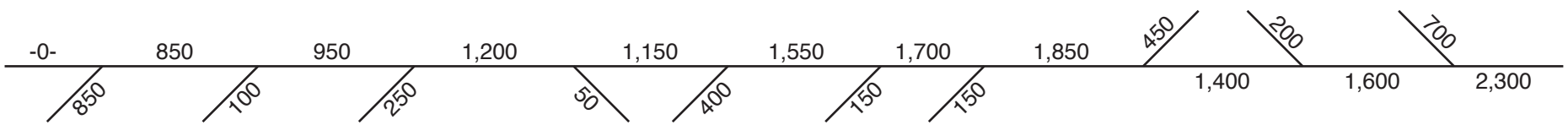
6-7 AM



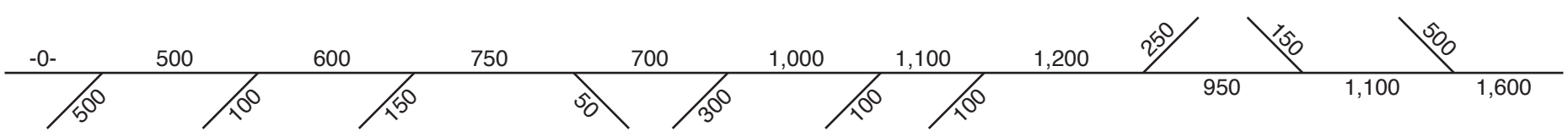
7-8 AM



8-9 AM

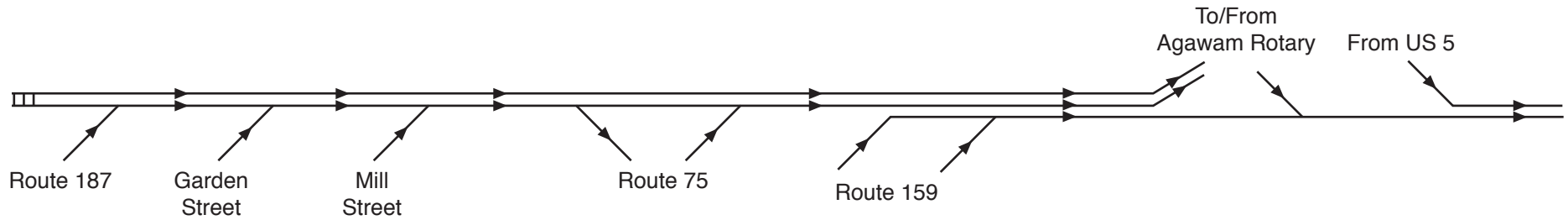


9-10 AM

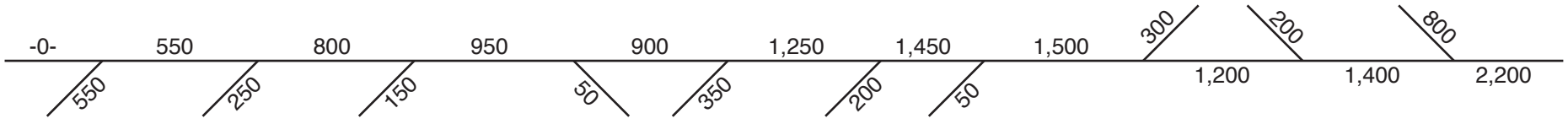


Route 57 Eastbound: Route 187, Agawam, to South End Bridge, Agawam/Springfield PM Peak Period Traffic Flow Diagrams: 2009

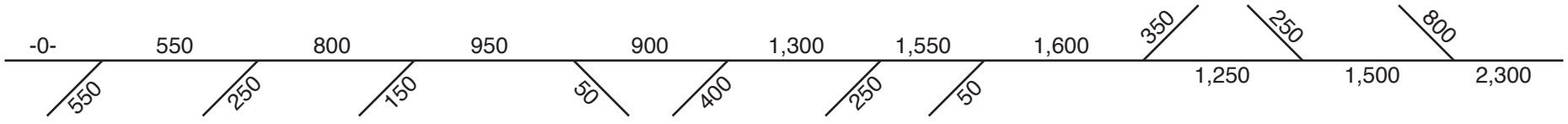
Route/ Lane Schematic



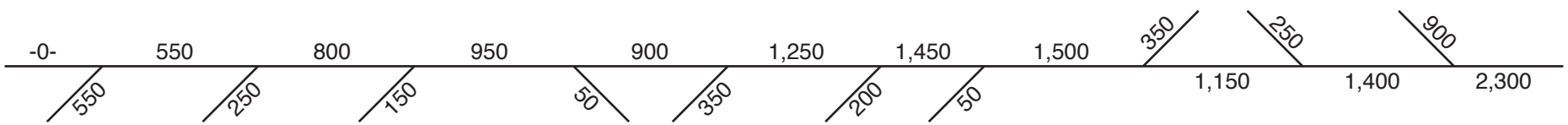
3-4 PM



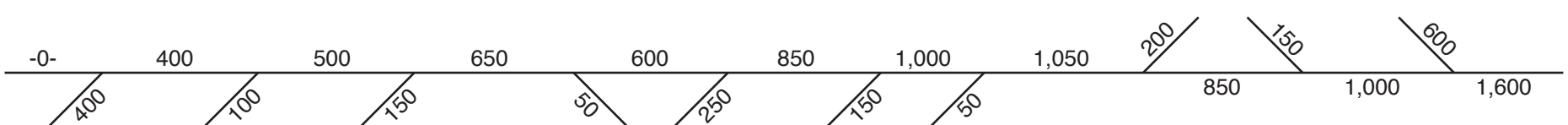
4-5 PM



5-6 PM

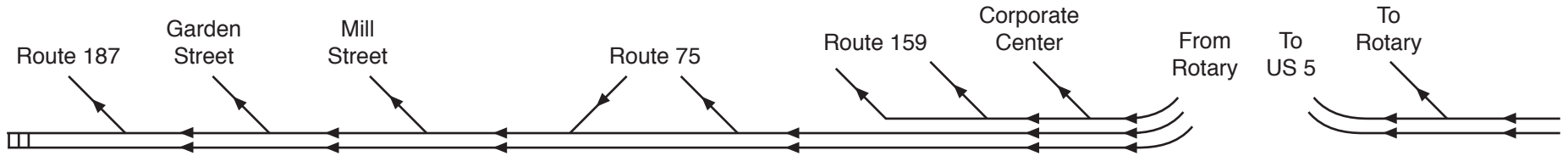


6-7 PM

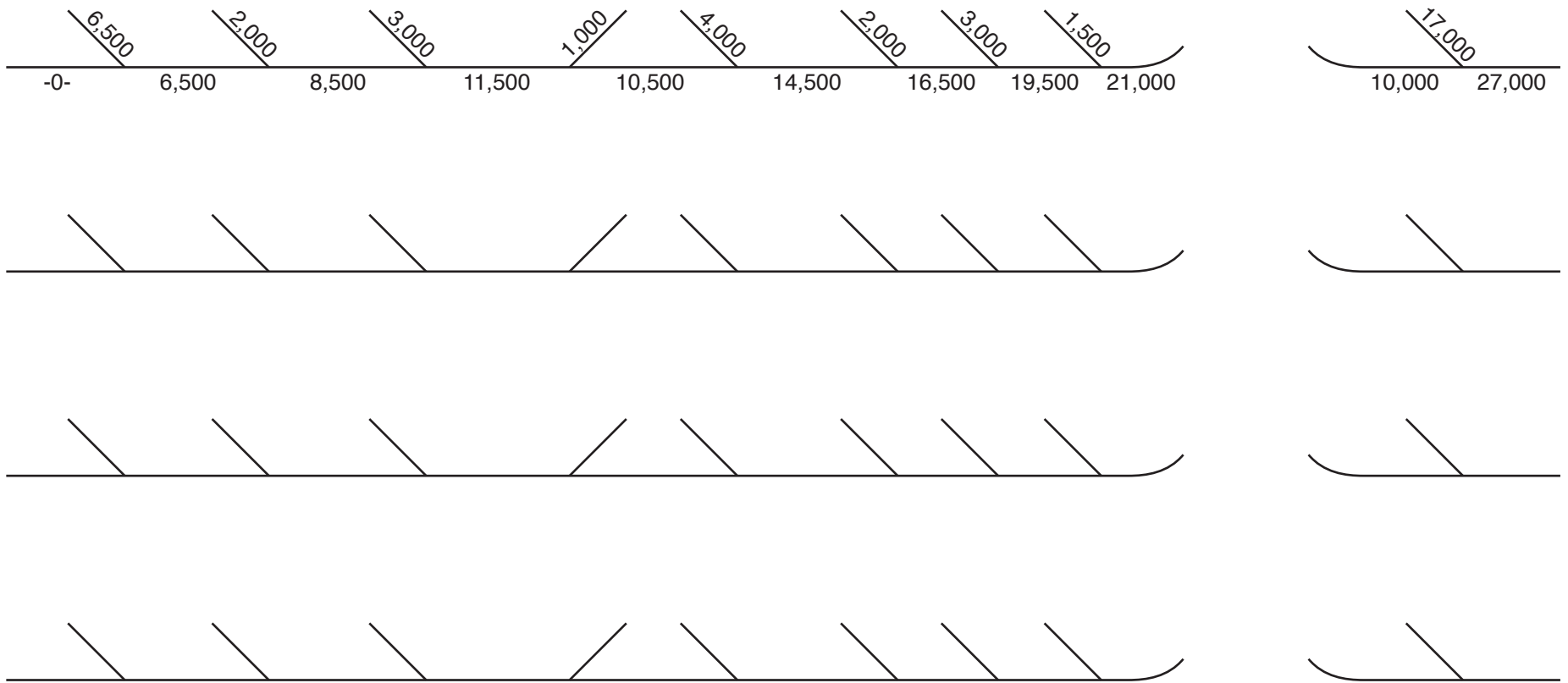


Route 57 Westbound: South End Bridge, Springfield/Agawam, to Route 187, Agawam AWDT Traffic Flow Diagram, 2009

Route/ Lane Schematic

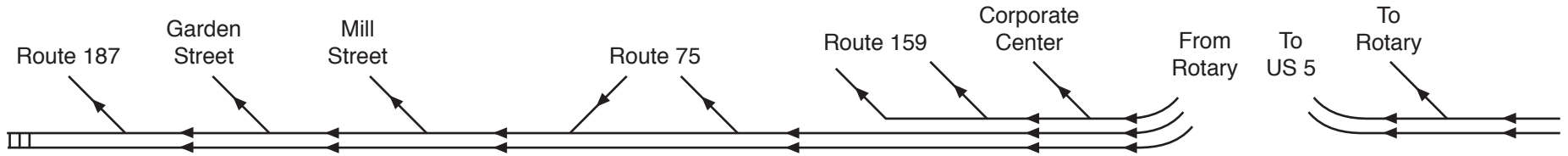


2009 AWDT

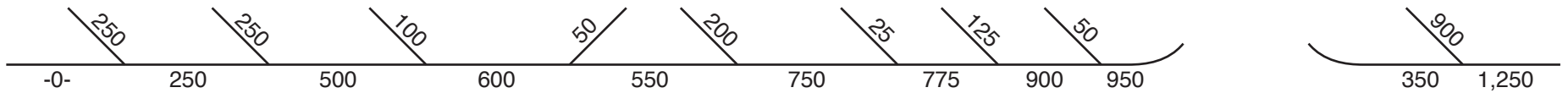


Route 57 Westbound: South End Bridge, Springfield/Agawam, to Route 187, Agawam AM Peak Period Traffic Flow Diagrams: 2009

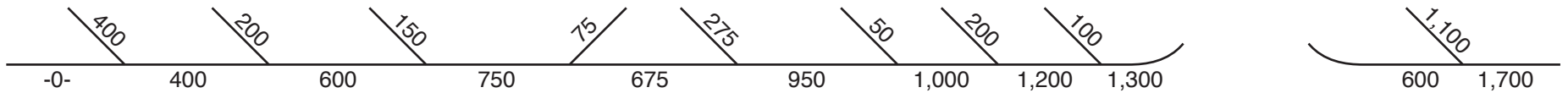
Route/ Lane Schematic



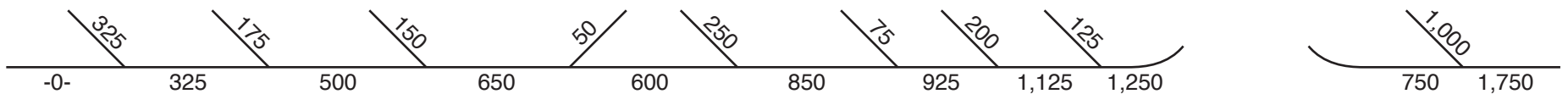
6-7 AM



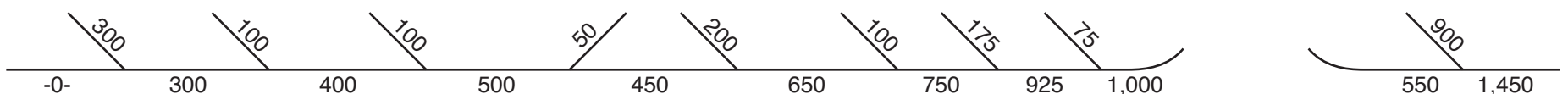
7-8 AM



8-9 AM

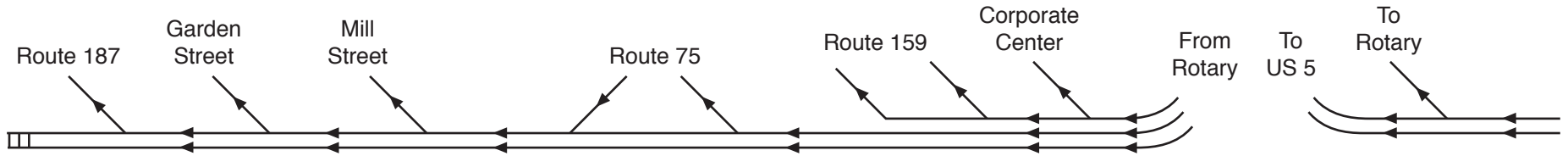


9-10 AM

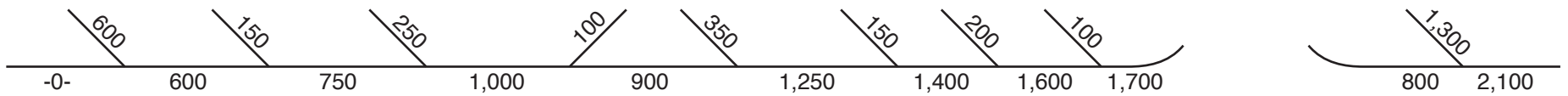


Route 57 Westbound: South End Bridge, Springfield/Agawam, to Route 187, Agawam PM Peak Period Traffic Flow Diagrams: 2009

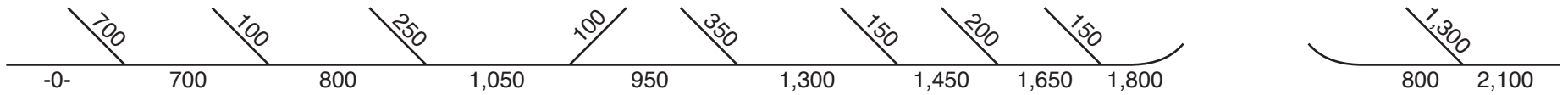
Route/ Lane Schematic



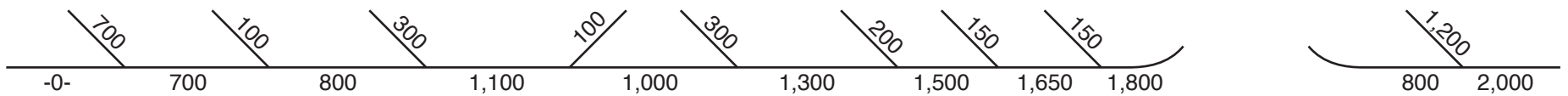
3-4 PM



4-5 PM



5-6 PM



6-7 PM

