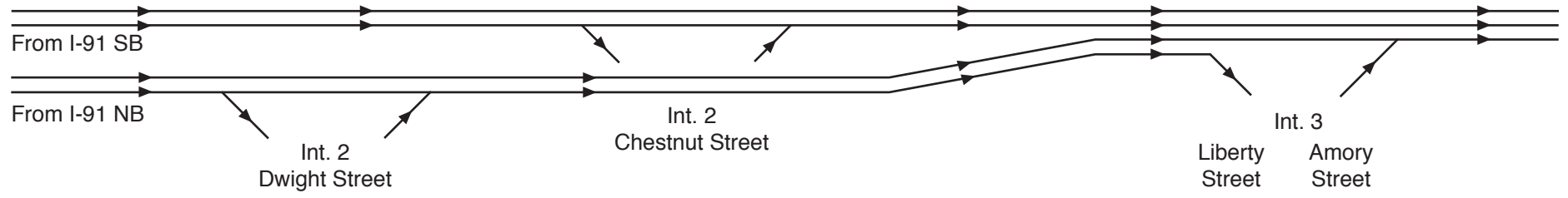


I-291


Between I-91, Springfield, and the Mass Turnpike, Chicopee

I-291 Eastbound/Northbound: I-91, Springfield, to Amory Street, Springfield AWDT Traffic Flow Diagram: 2009

Route/ Lane Schematic

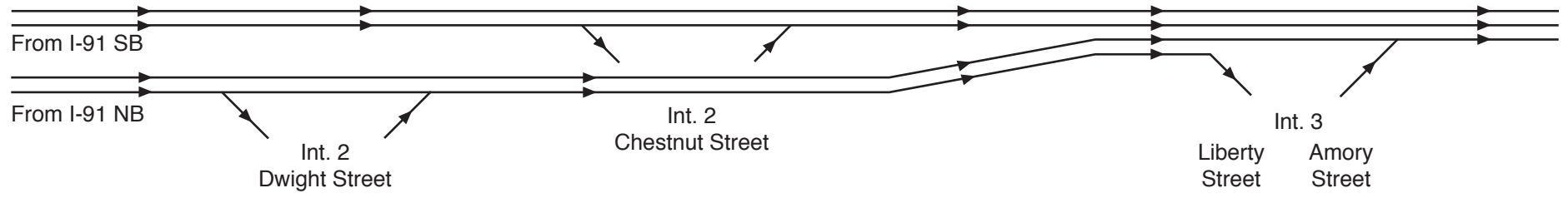


2009 AWDT

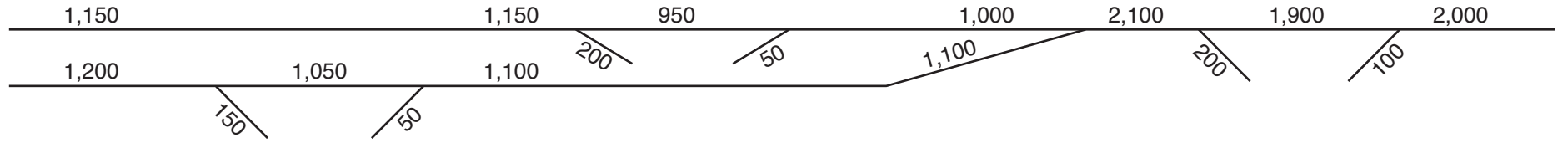


I-291 Eastbound/Northbound: I-91, Springfield, to Amory Street, Springfield AM Peak Period Traffic Flow Diagrams: 2009

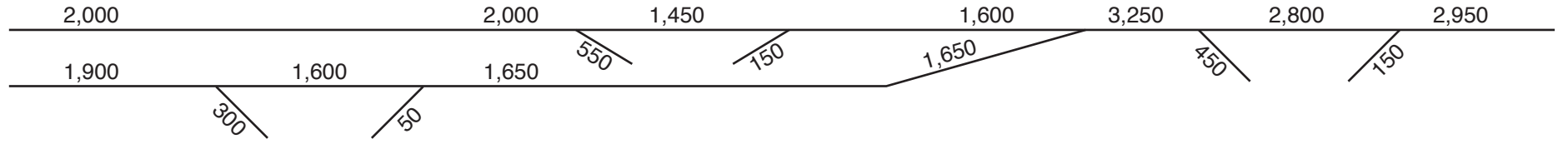
Route/ Lane Schematic



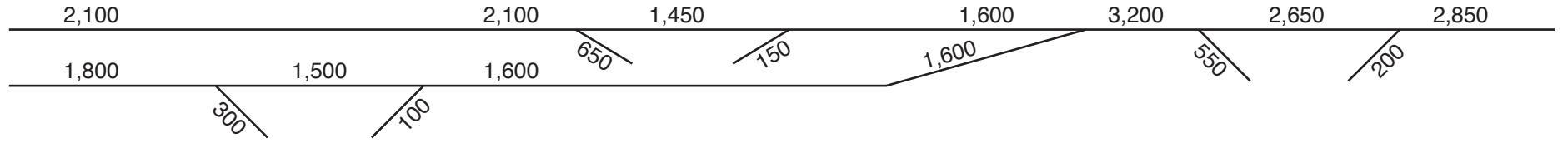
6-7 AM



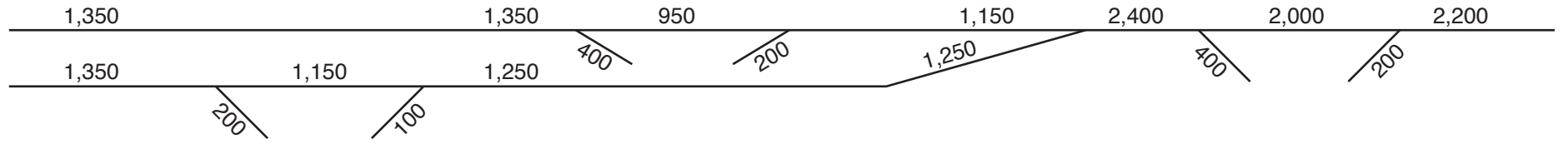
7-8 AM



8-9 AM

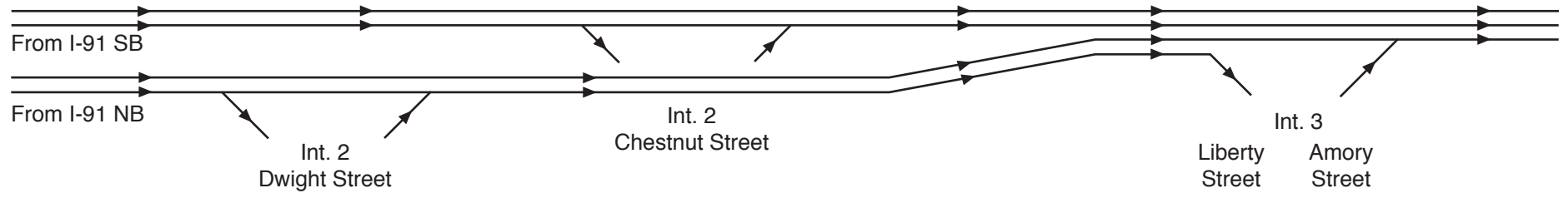


9-10 AM

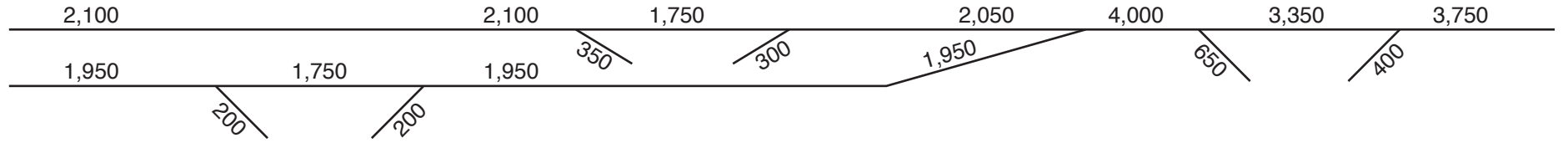


I-291 Eastbound/Northbound: I-91, Springfield, to Amory Street, Springfield PM Peak Period Traffic Flow Diagrams: 2009

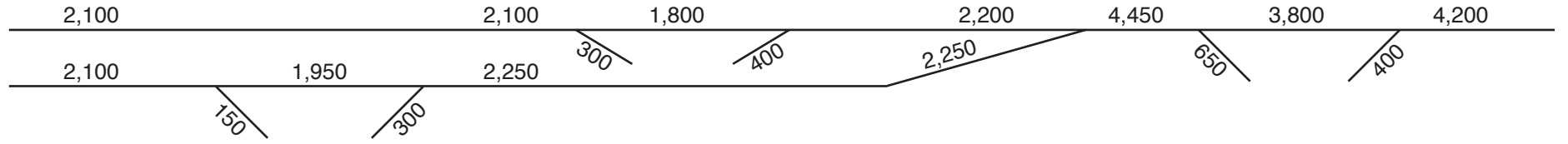
Route/ Lane Schematic



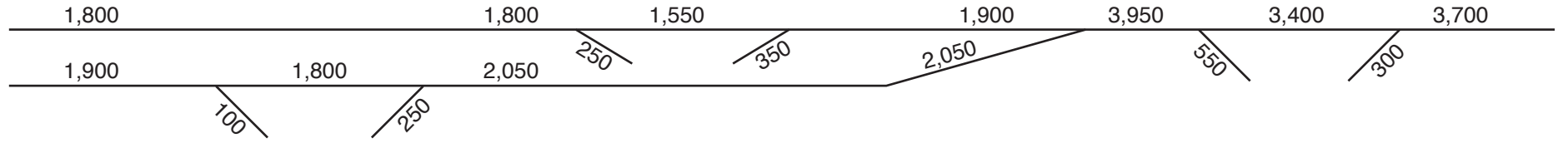
3-4 PM



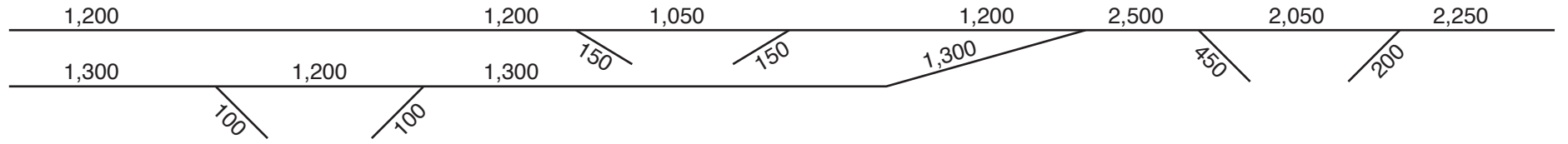
4-5 PM



5-6 PM

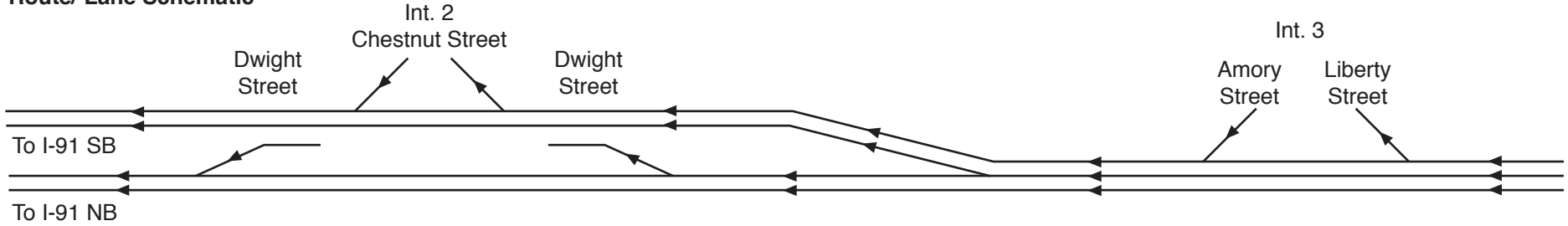


6-7 PM

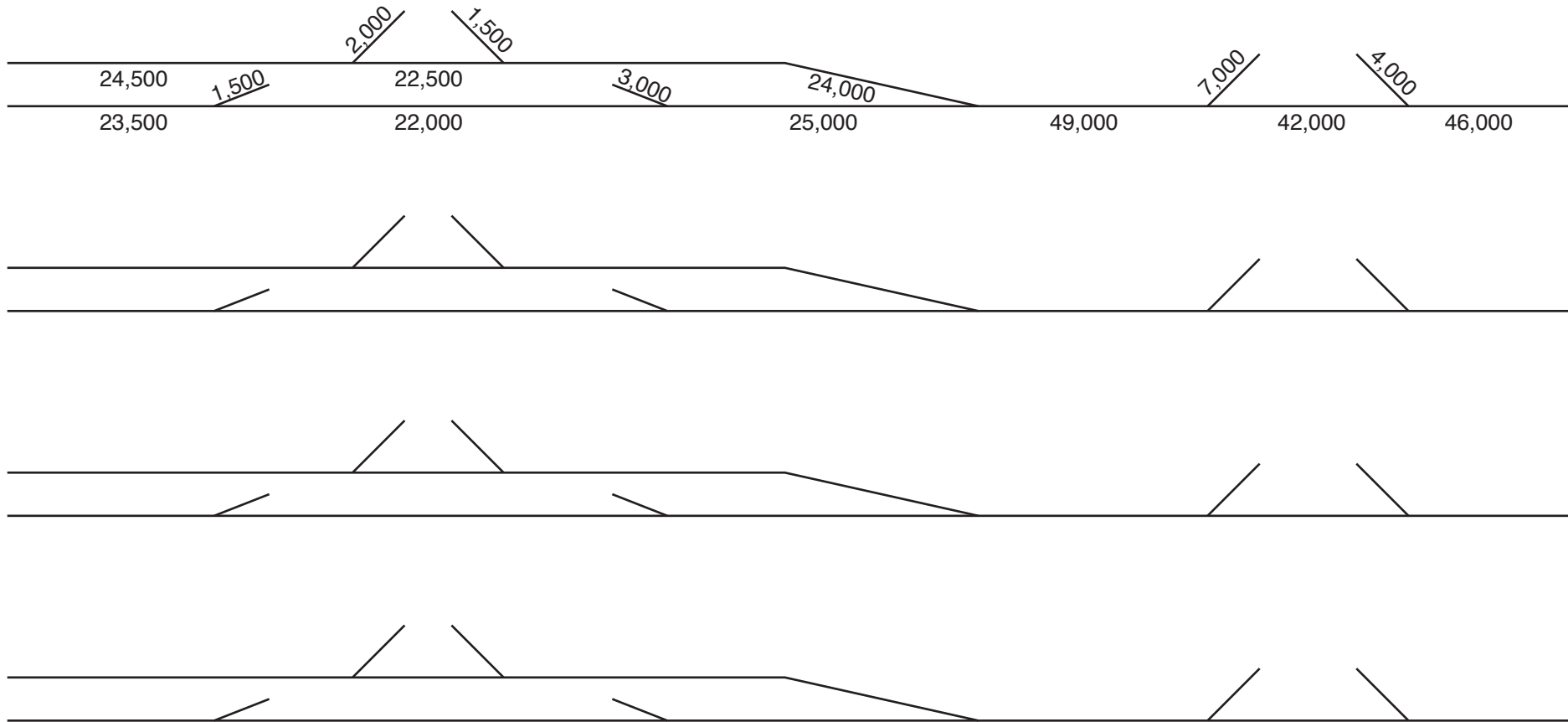


I-291 Southbound/Westbound: Liberty Street, Springfield, to I-91, Springfield AWDT Traffic Flow Diagram 2009

Route/ Lane Schematic

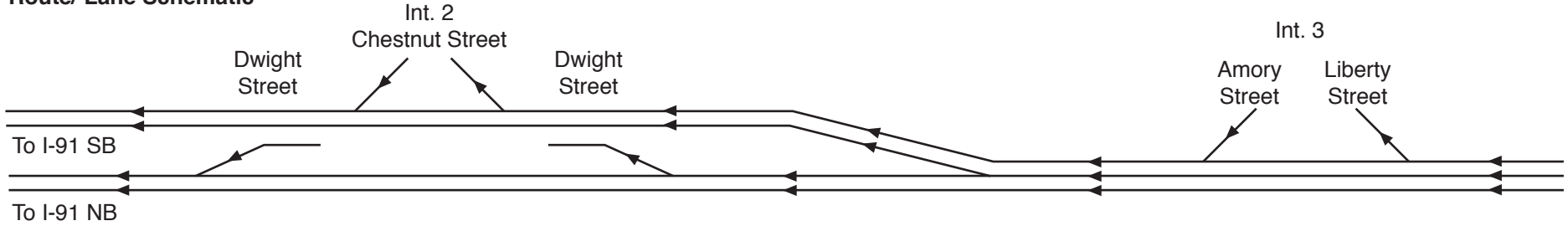


2009 AWDT

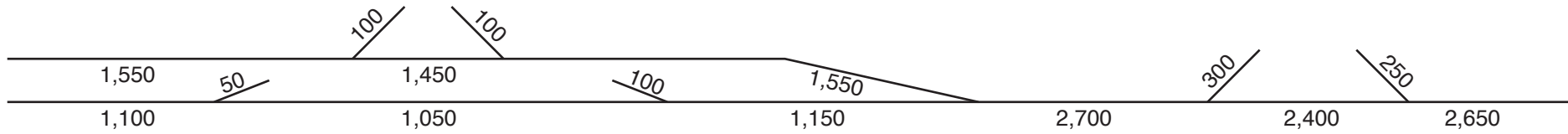


I-291 Southbound/Westbound: Liberty Street, Springfield, to I-91, Springfield AM Peak Period Traffic Flow Diagrams: 2009

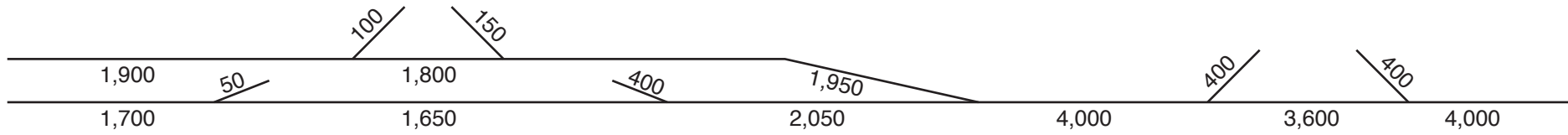
Route/ Lane Schematic



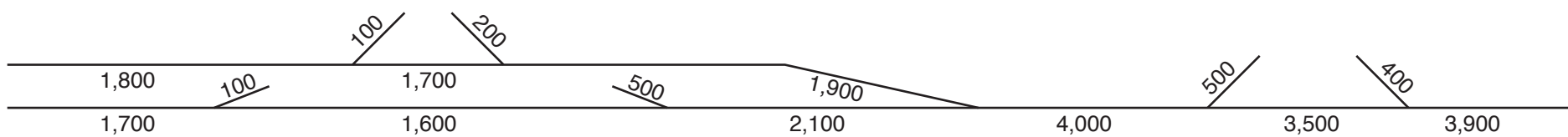
6-7 AM



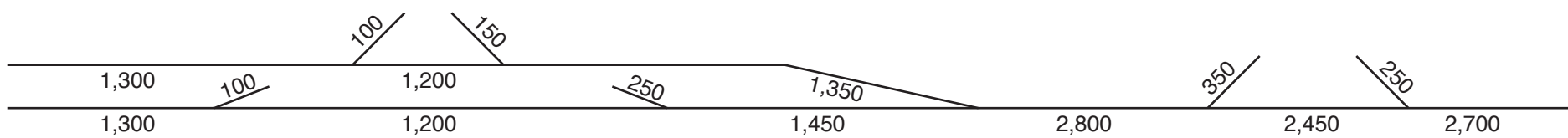
7-8 AM



8-9 AM

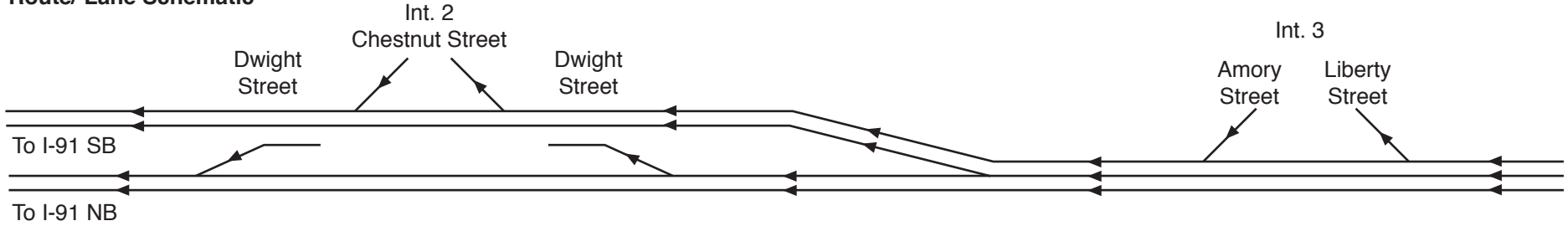


9-10 AM

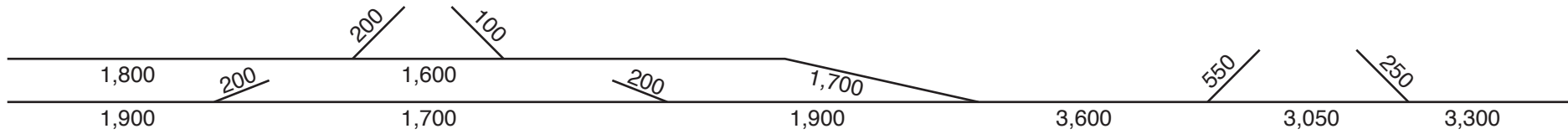


I-291 Southbound/Westbound: Liberty Street, Springfield, to I-91, Springfield PM Peak Period Traffic Flow Diagrams: 2009

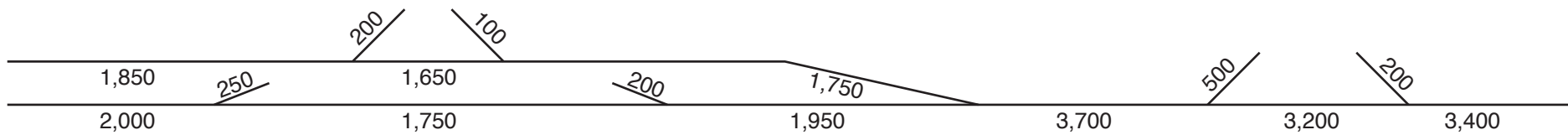
Route/ Lane Schematic



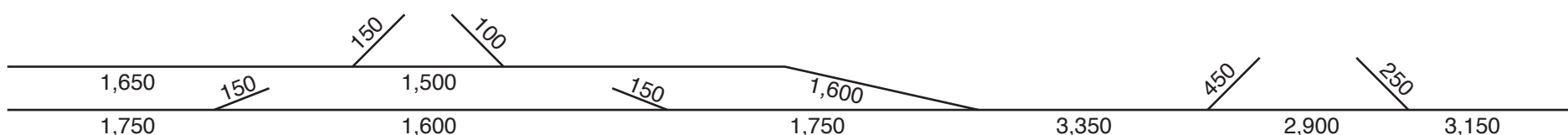
3-4 PM



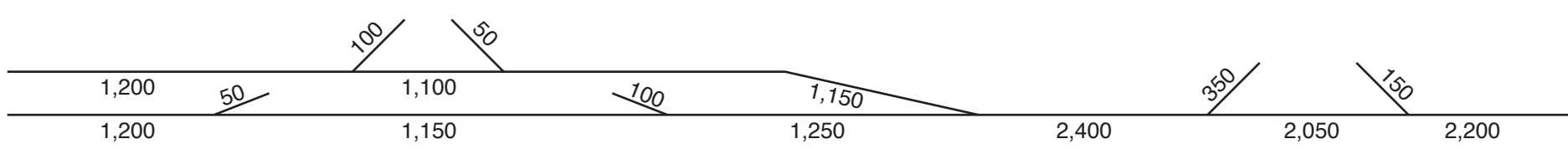
4-5 PM



5-6 PM

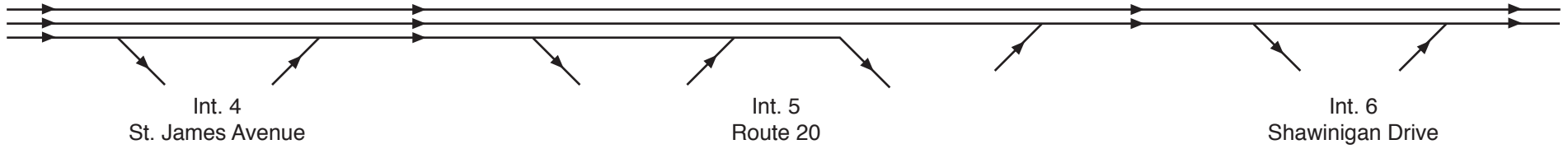


6-7 PM

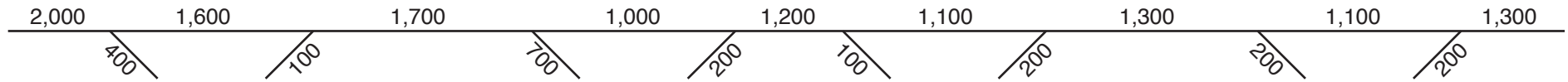


I-291 Eastbound/Northbound: St. James Avenue, Springfield, to Mass Turnpike, Chicopee AM Peak Period Traffic Flow Diagrams: 2009

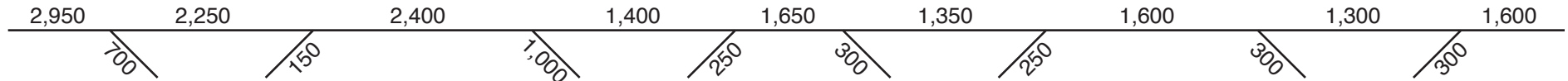
Route/ Lane Schematic



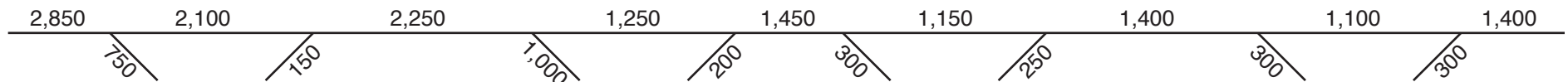
6-7 AM



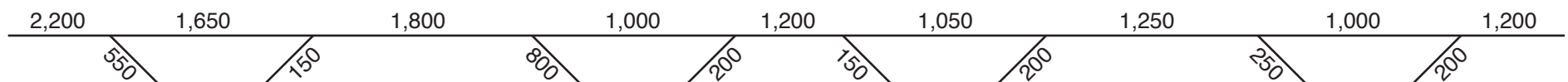
7-8 AM



8-9 AM

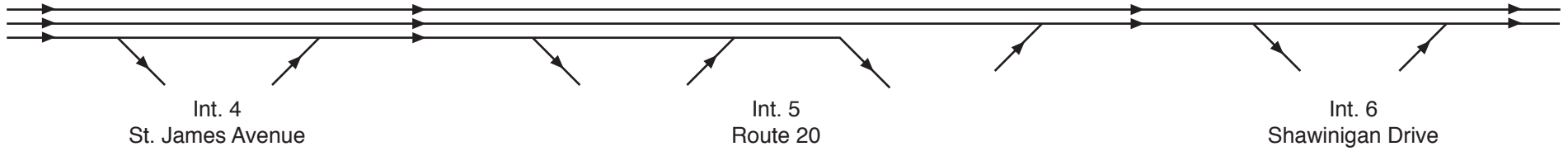


9-10 AM

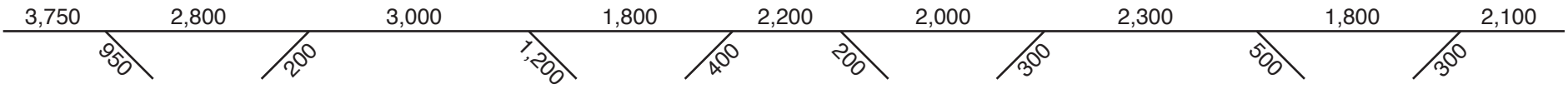


I-291 Eastbound/Northbound: St. James Avenue, Springfield, to Mass Turnpike, Chicopee PM Peak Period Traffic Flow Diagrams: 2009

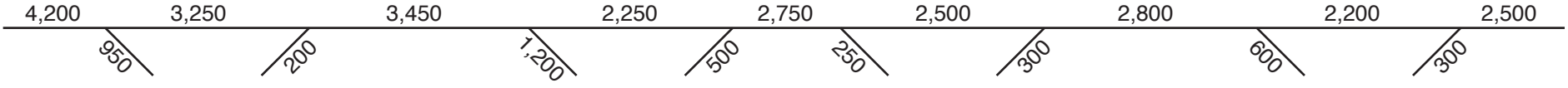
Route/ Lane Schematic



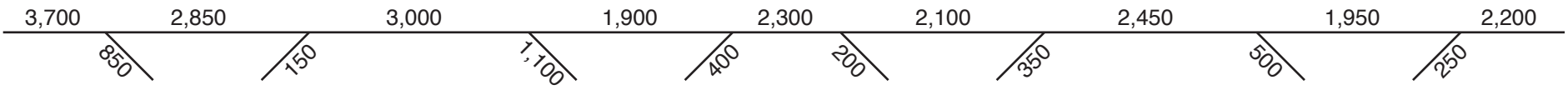
3-4 PM



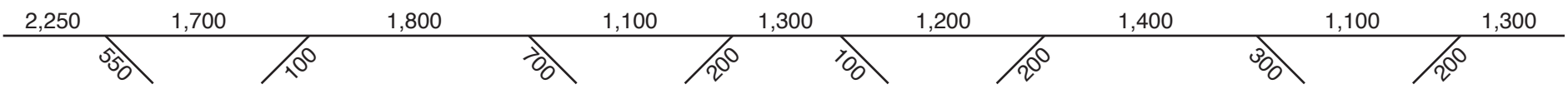
4-5 PM



5-6 PM

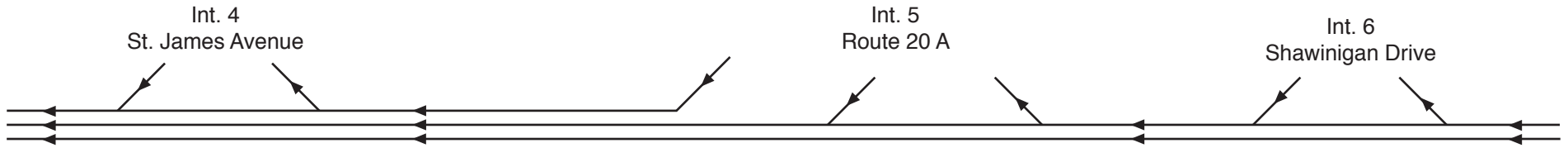


6-7 PM

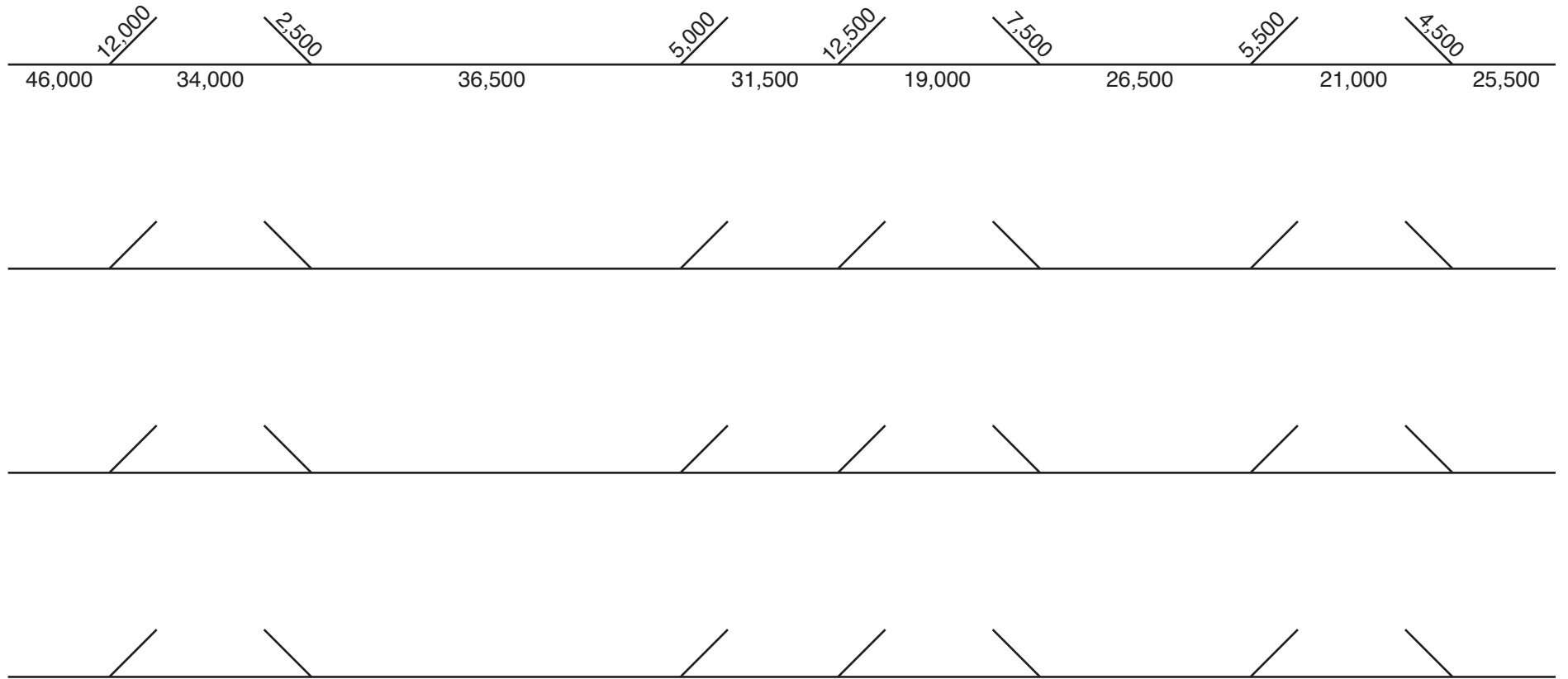


I-291 Southbound/Westbound: Mass Turnpike, Chicopee, to St. James Avenue, Springfield AWDT Traffic Flow Diagram: 2009

Route/ Lane Schematic

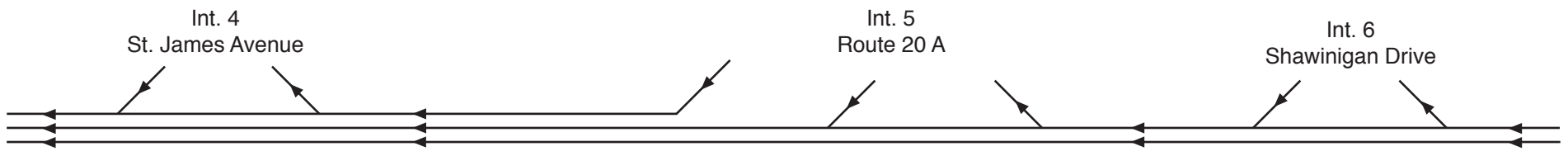


2009 AWDT

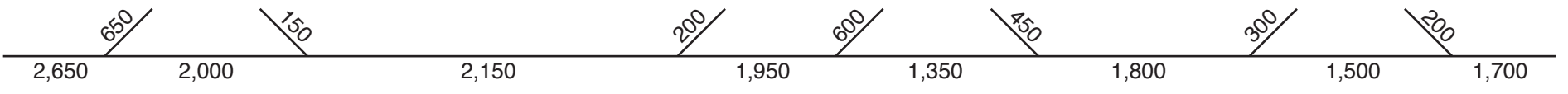


I-291 Southbound/Westbound: Mass Turnpike, Chicopee, to St. James Avenue, Springfield AM Peak Period Traffic Flow Diagrams: 2009

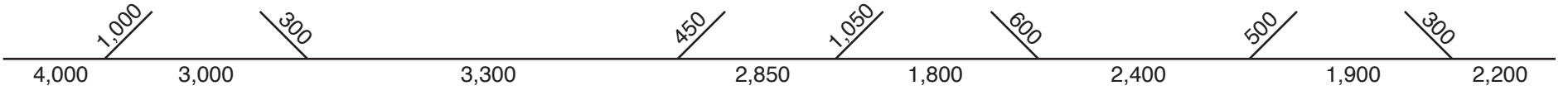
Route/ Lane Schematic



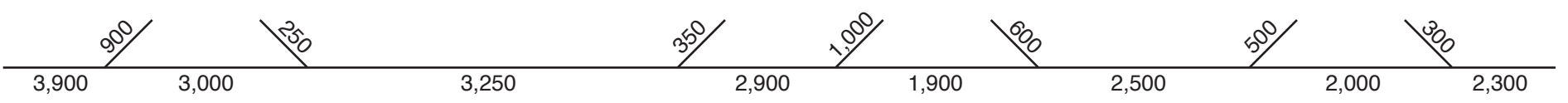
6-7 AM



7-8 AM



8-9 AM



9-10 AM

